Teton County Map Book
Created June 2023

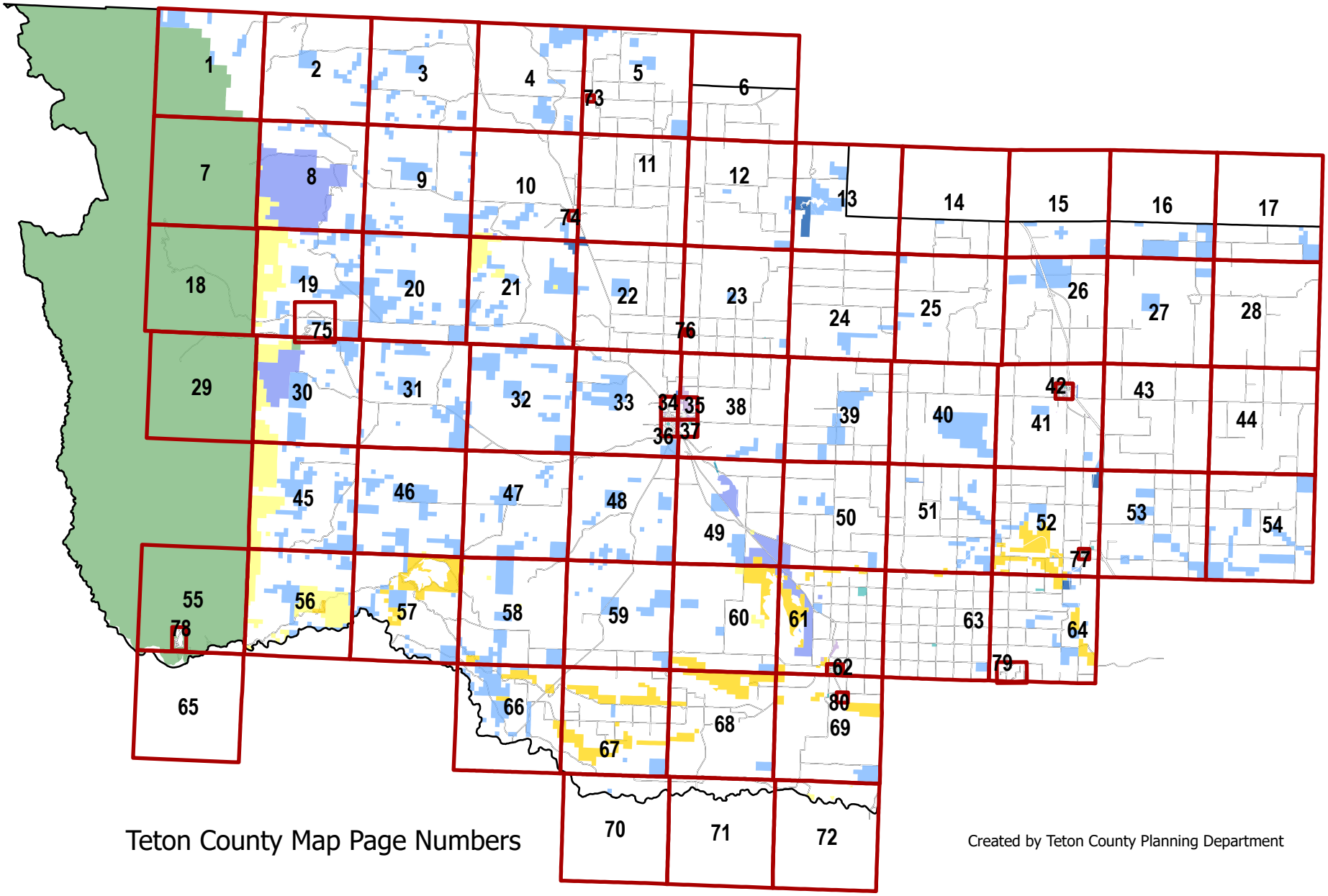

Teton County Map Page Numbers

Created by Teton County Planning Department

Page: 1

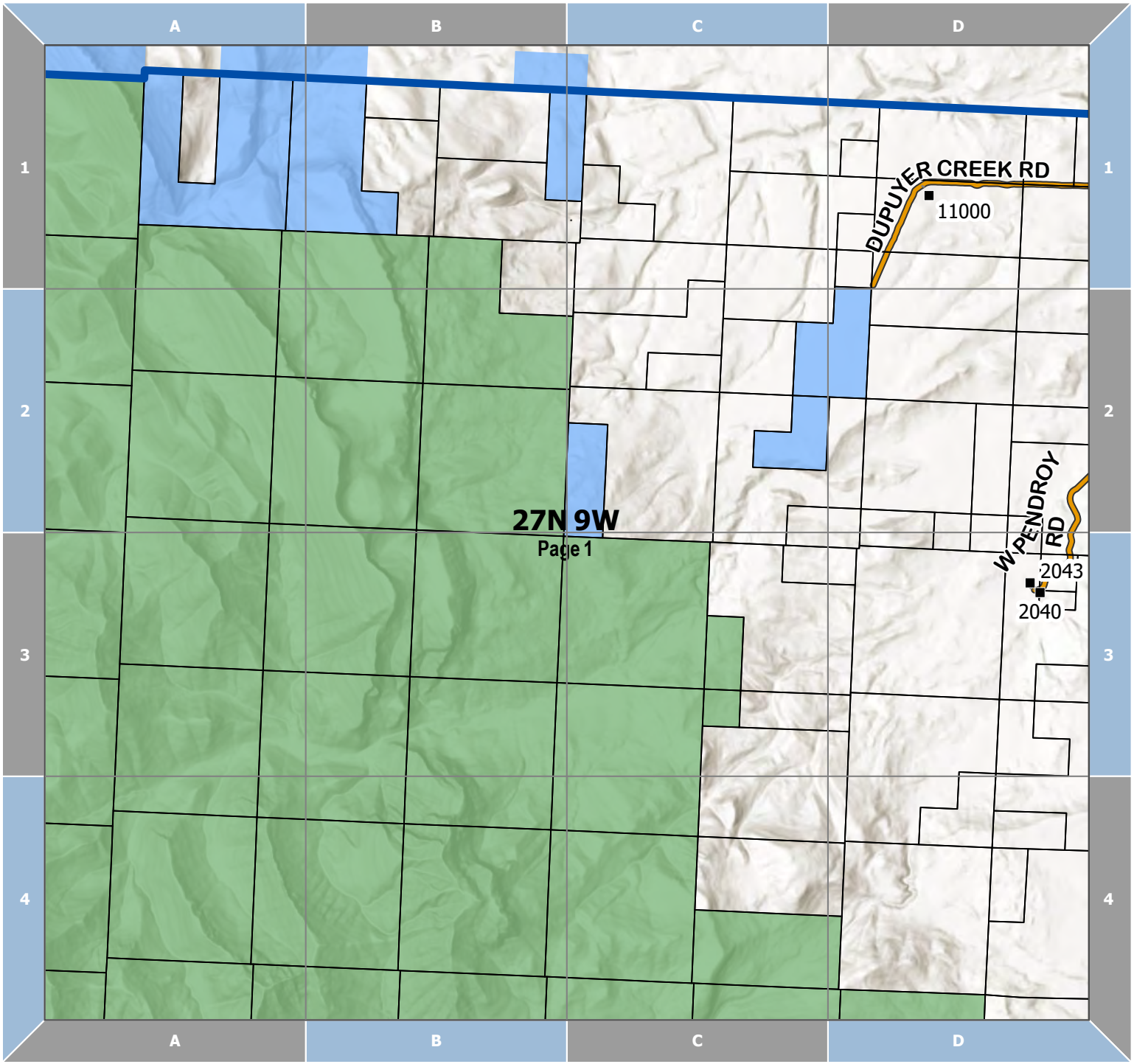

- Structures
- County Boundary
- Parcels
- Driveways
- Highways
- County Roads

Public Land Types

- Montana State Trust Lands
- US Forest Service
- Townships

N
W E
S

0 0.3 0.6 1.2 1.8 Miles

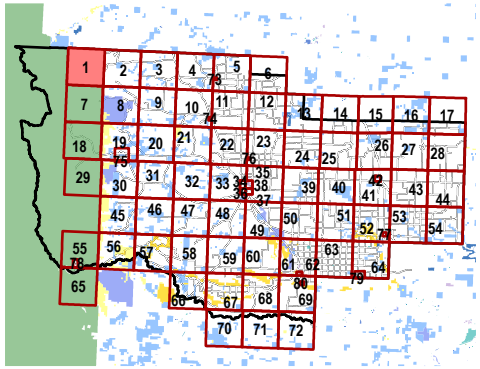

Teton County Planning Department 2023

Page: 2

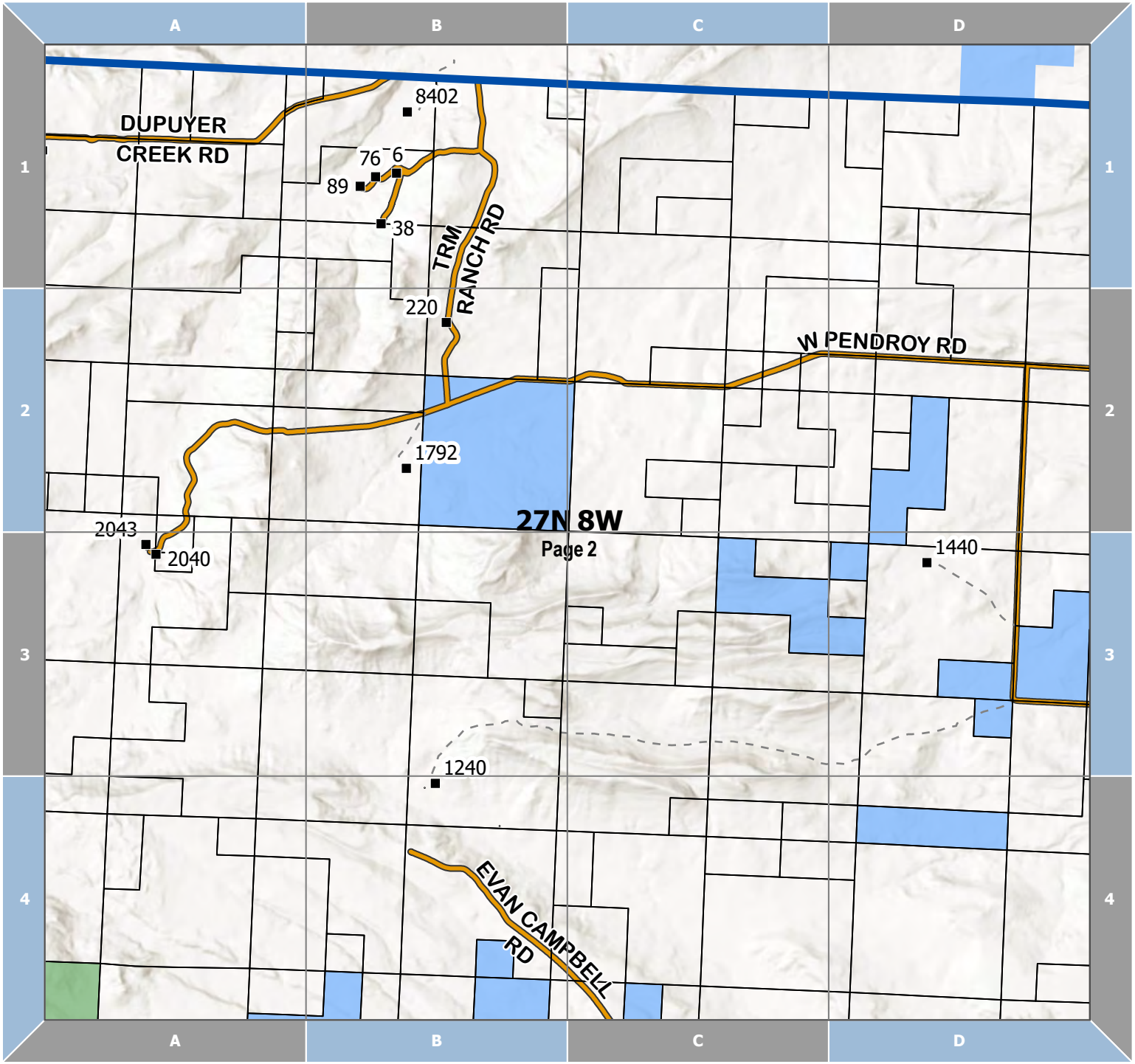

- Structures
- County Boundary
- Parcels
- Driveways
- Highways
- County Roads

Public Land Types

- Montana State Trust Lands
- US Forest Service
- Townships

N
W E
S

0 0.28 0.55 1.1 1.65 Miles

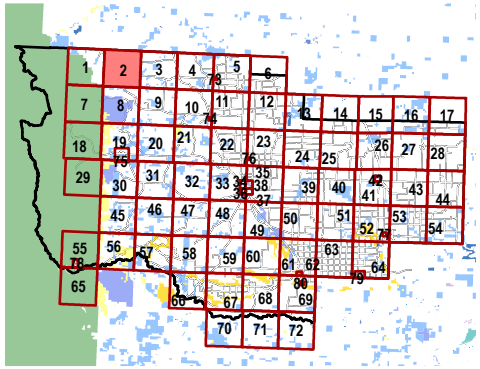

Teton County Planning Department 2023

Page: 3

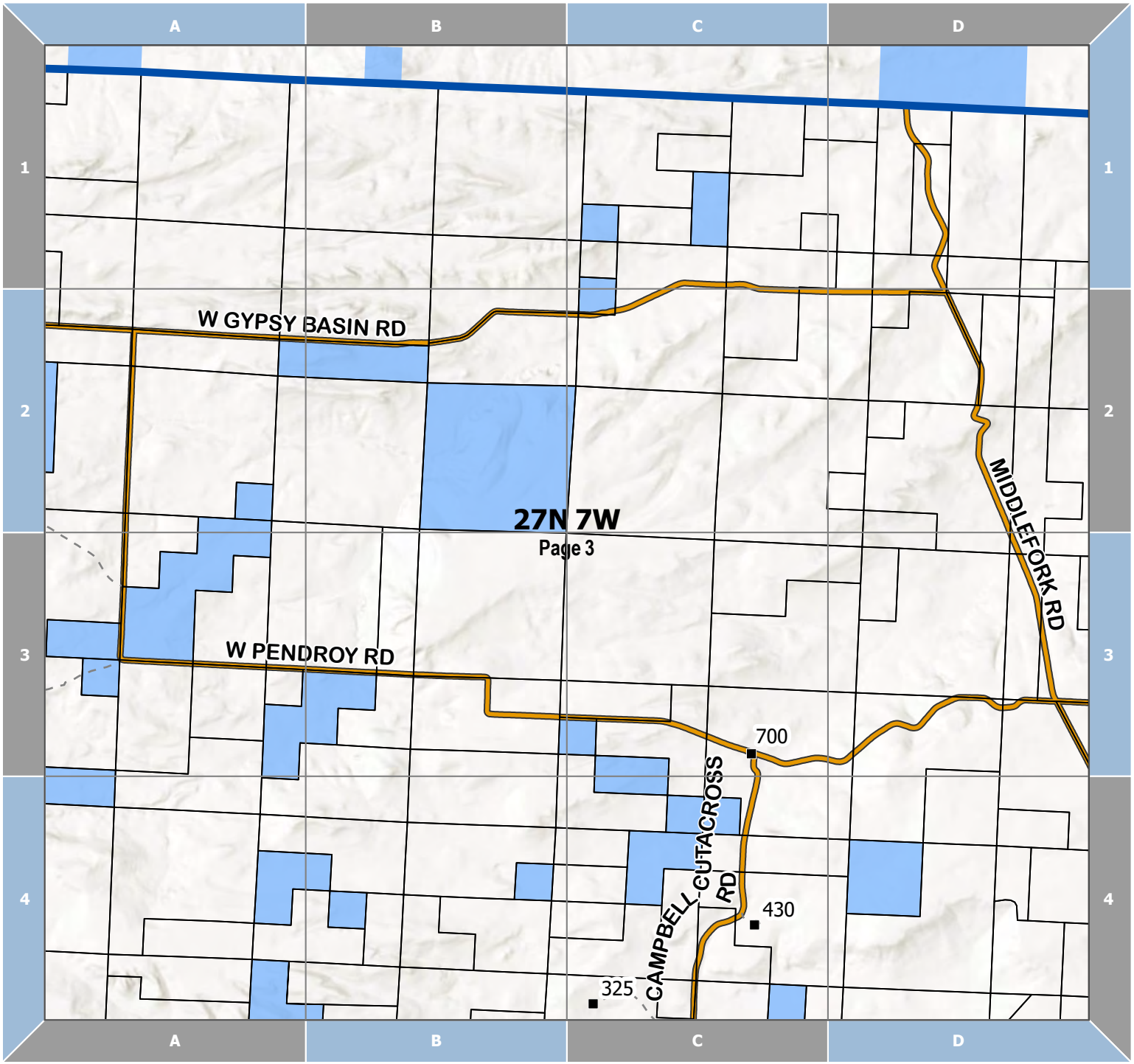

- Structures
- County Boundary
- Parcels
- Driveways
- Highways
- County Roads

Public Land Types

- Montana State Trust Lands
- Townships

N
W E
S

0 0.3 0.6 1.2 1.8 Miles

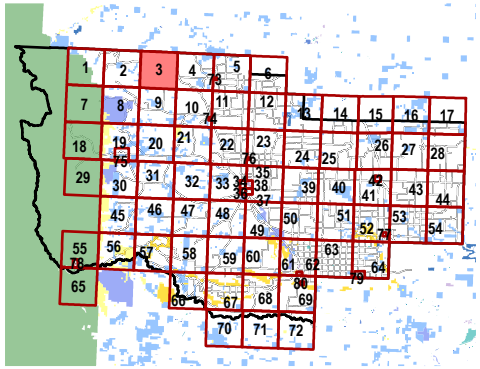

Teton County Planning Department 2023

Page: 4

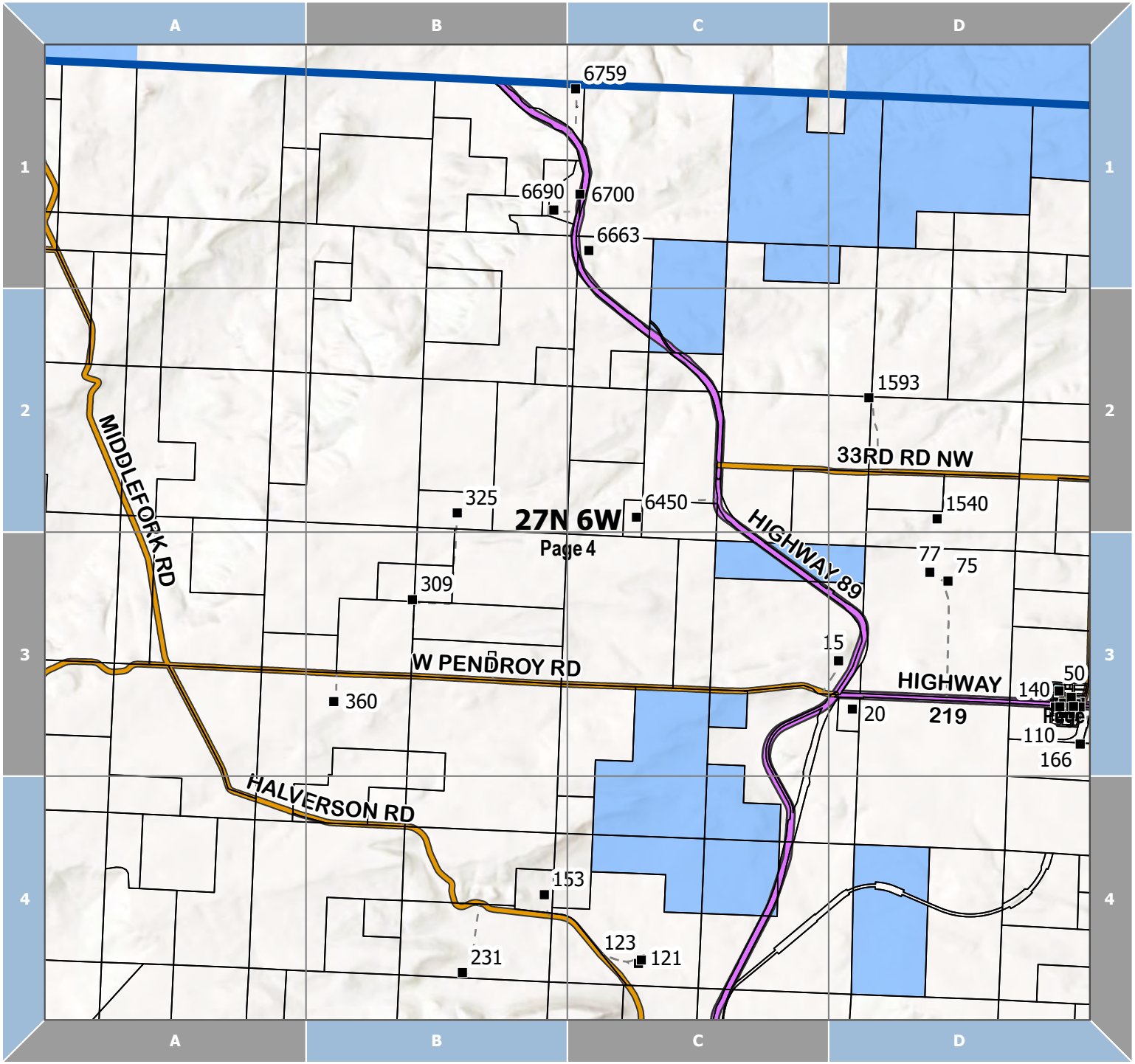

- Structures
- County Boundary
- Parcels
- Driveways
- Highways
- County Roads

Public Land Types

- County Government
- Local Government
- Montana State Trust Lands
- Townships

N
W E
S

0 0.28 0.55 1.1 1.65 Miles

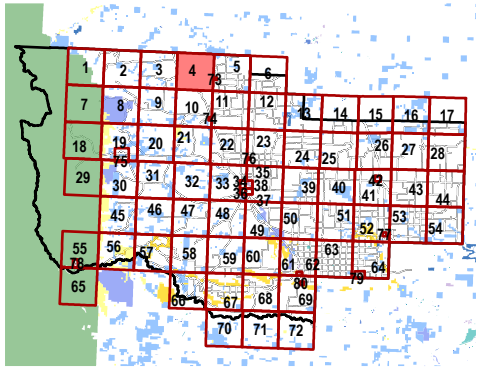

Teton County Planning Department 2023

Page: 5

Pendroy- See Page 73

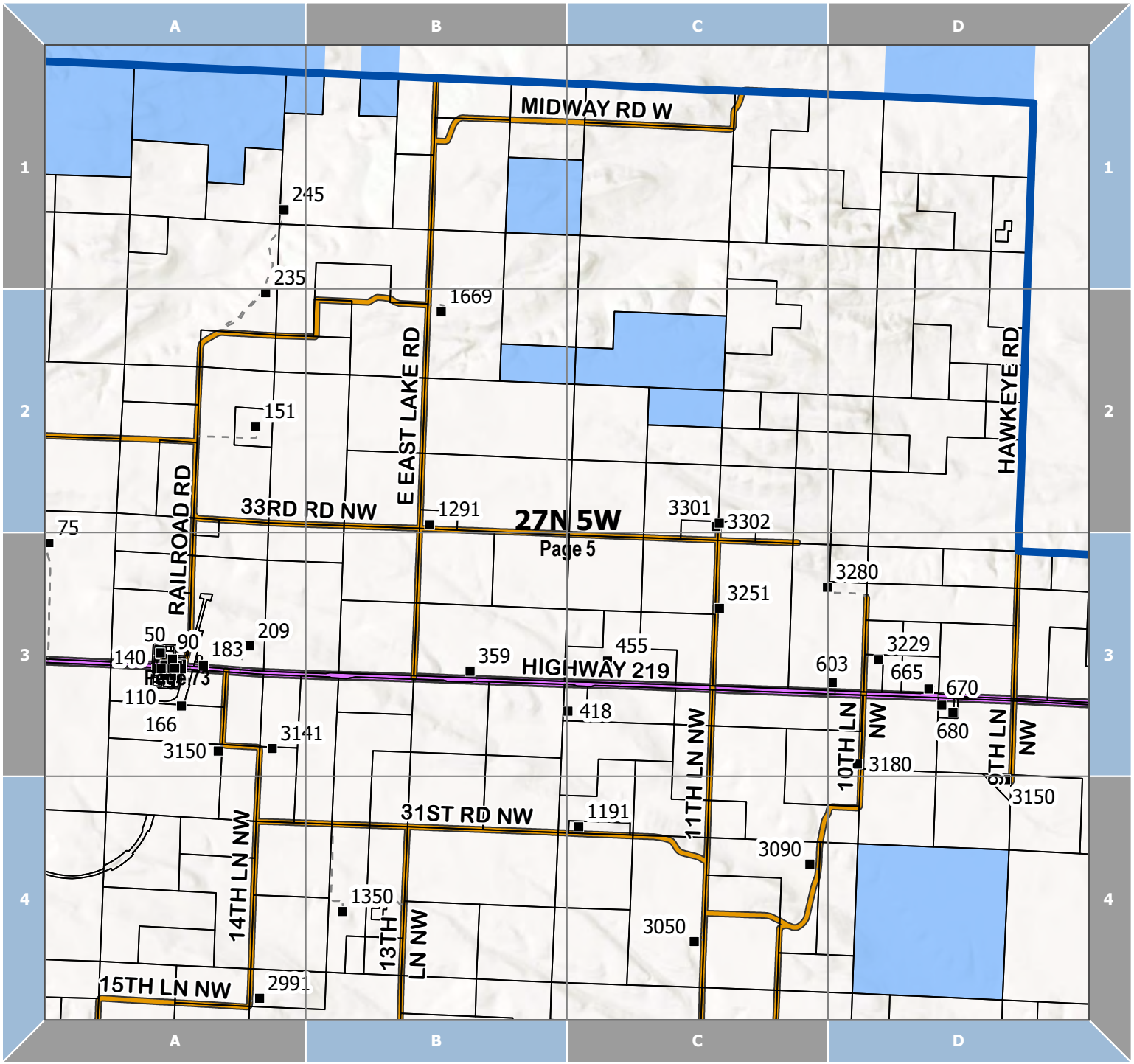

- Structures
- County Boundary
- Parcels
- Driveways
- Highways
- County Roads

Public Land Types

- County Government
- Local Government
- Montana State Trust Lands
- Townships

N
W E
S

0 0.28 0.55 1.1 1.65 Miles

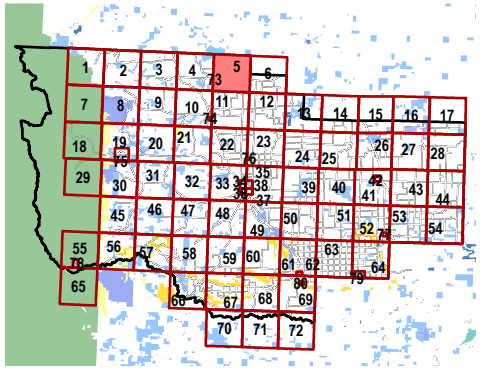

Teton County Planning Department 2023

Page: 6

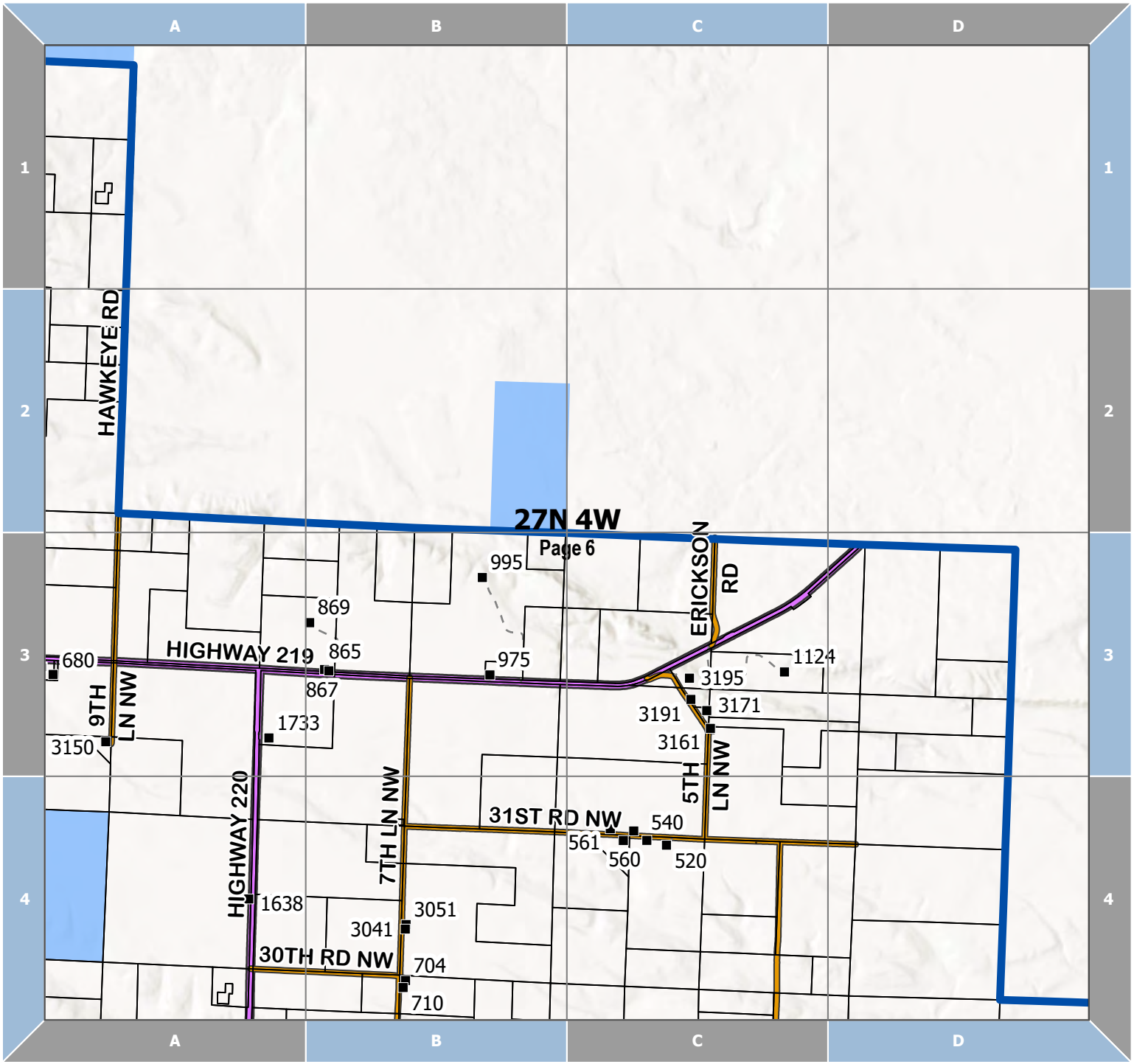

- Structures
- County Boundary
- Parcels
- Driveways
- Highways
- County Roads

Public Land Types

- Montana State Trust Lands
- Townships

N
W E
S

0 0.28 0.55 1.1 1.65 Miles

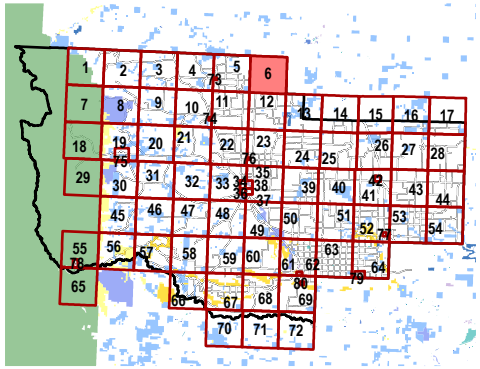

Teton County Planning Department 2023

Page: 7

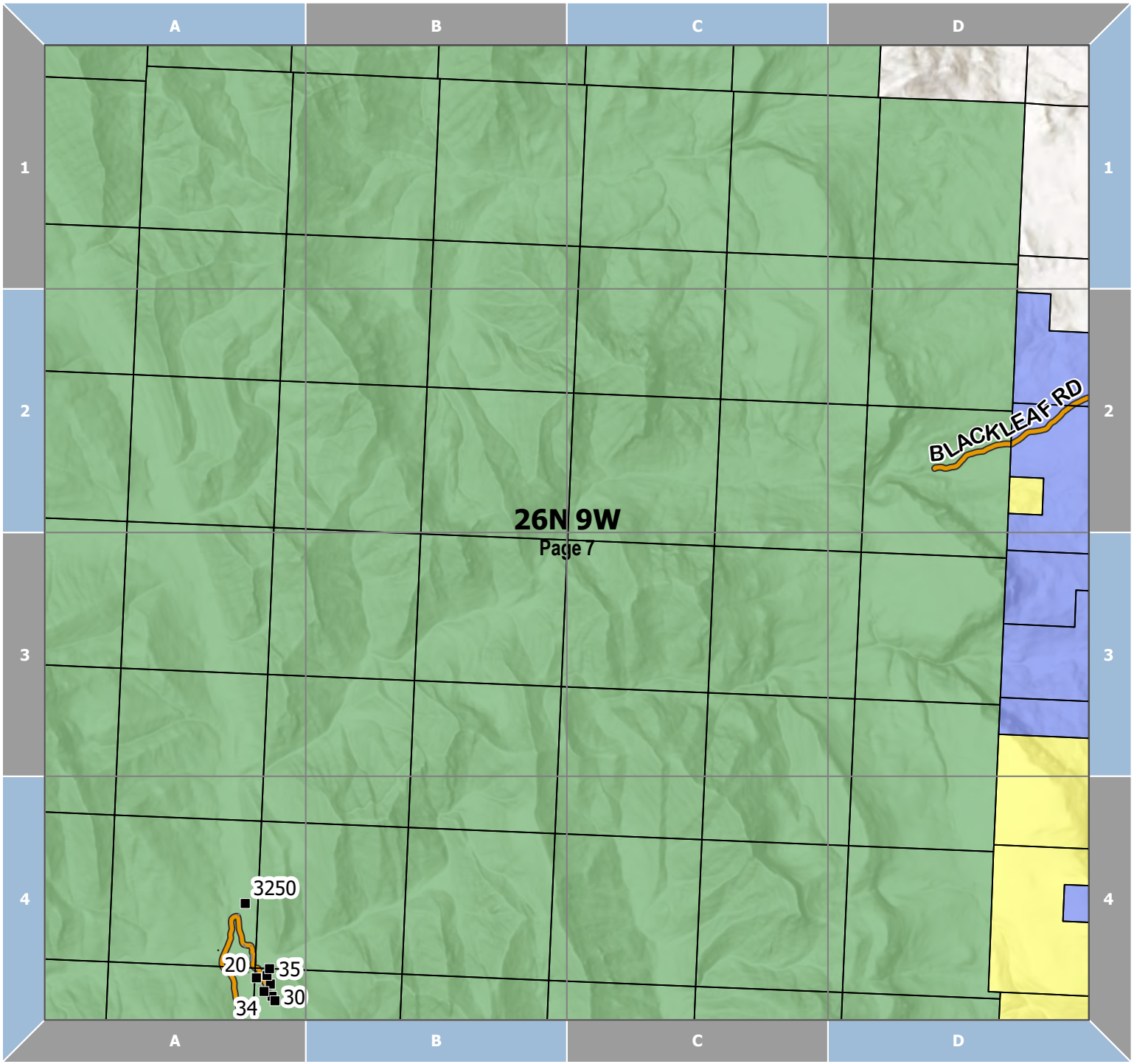

- Structures
- County Boundary
- Parcels
- Driveways
- Highways
- County Roads

Public Land Types

- Montana Fish, Wildlife, and Parks
- US Bureau of Land Management
- US Forest Service
- Townships

N
W E
S

0 0.3 0.6 1.2 1.8 Miles

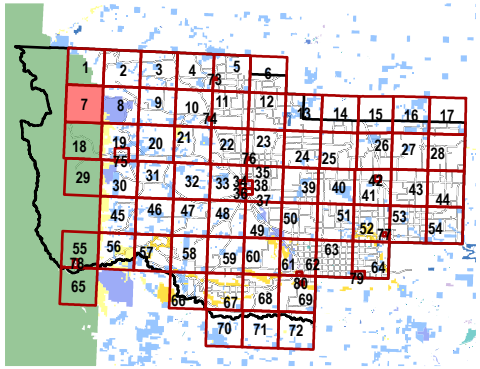

Teton County Planning Department 2023

Page: 8

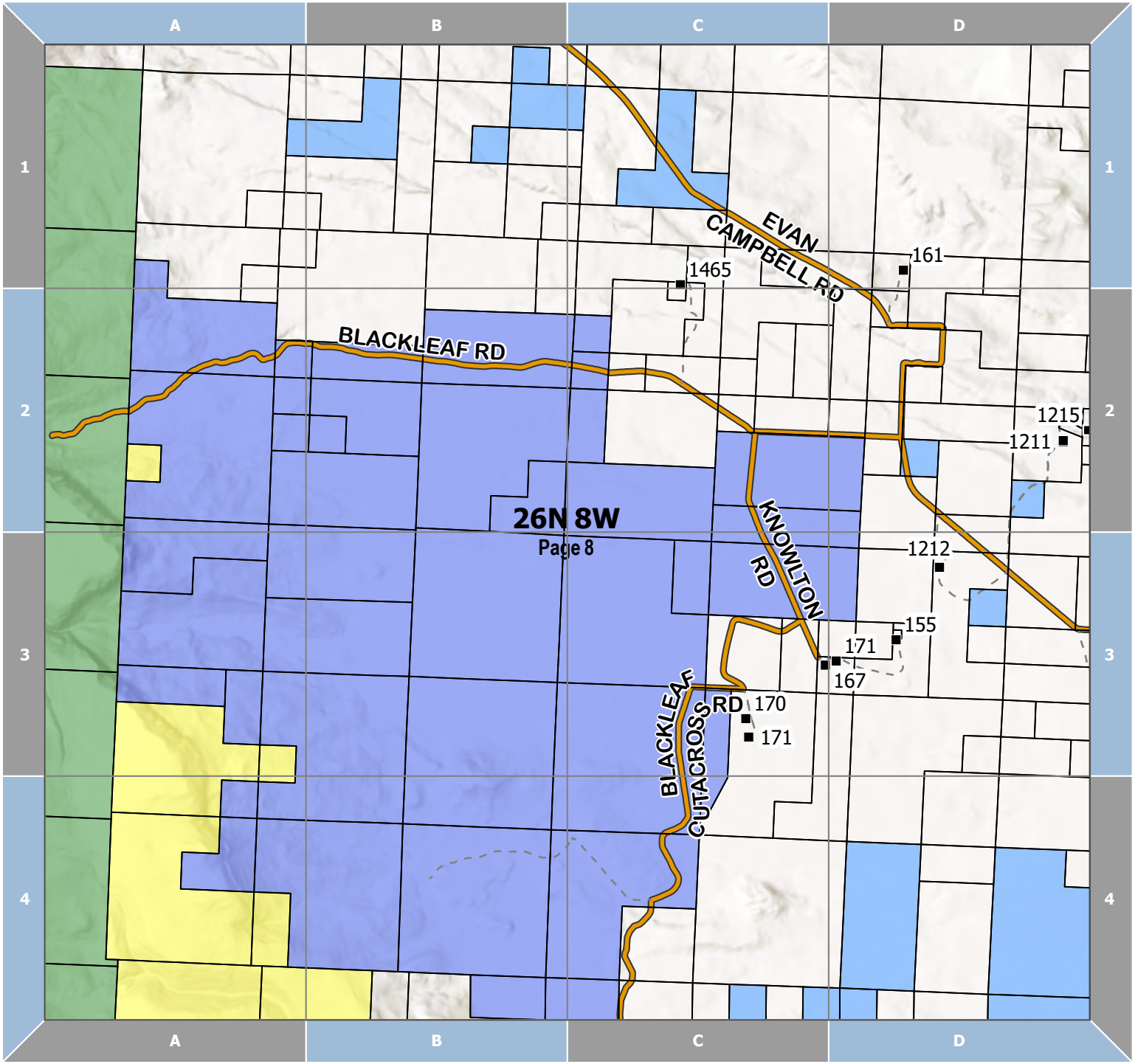

Structures
County Boundary
Parcels
Driveways
Highways
County Roads

Public Land Types

Montana Fish, Wildlife, and Parks
Montana State Trust Lands
US Bureau of Land Management
US Forest Service
Townships

N
W E
S

0 0.3 0.6 1.2 1.8 Miles

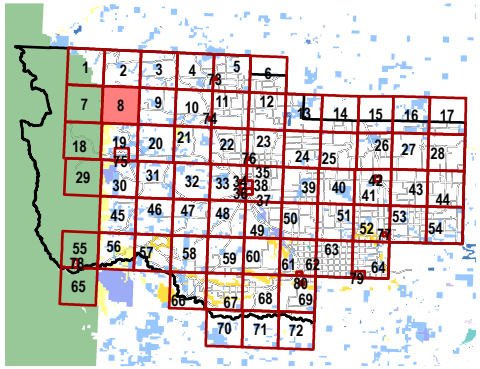

Teton County Planning Department 2023

Page: 9

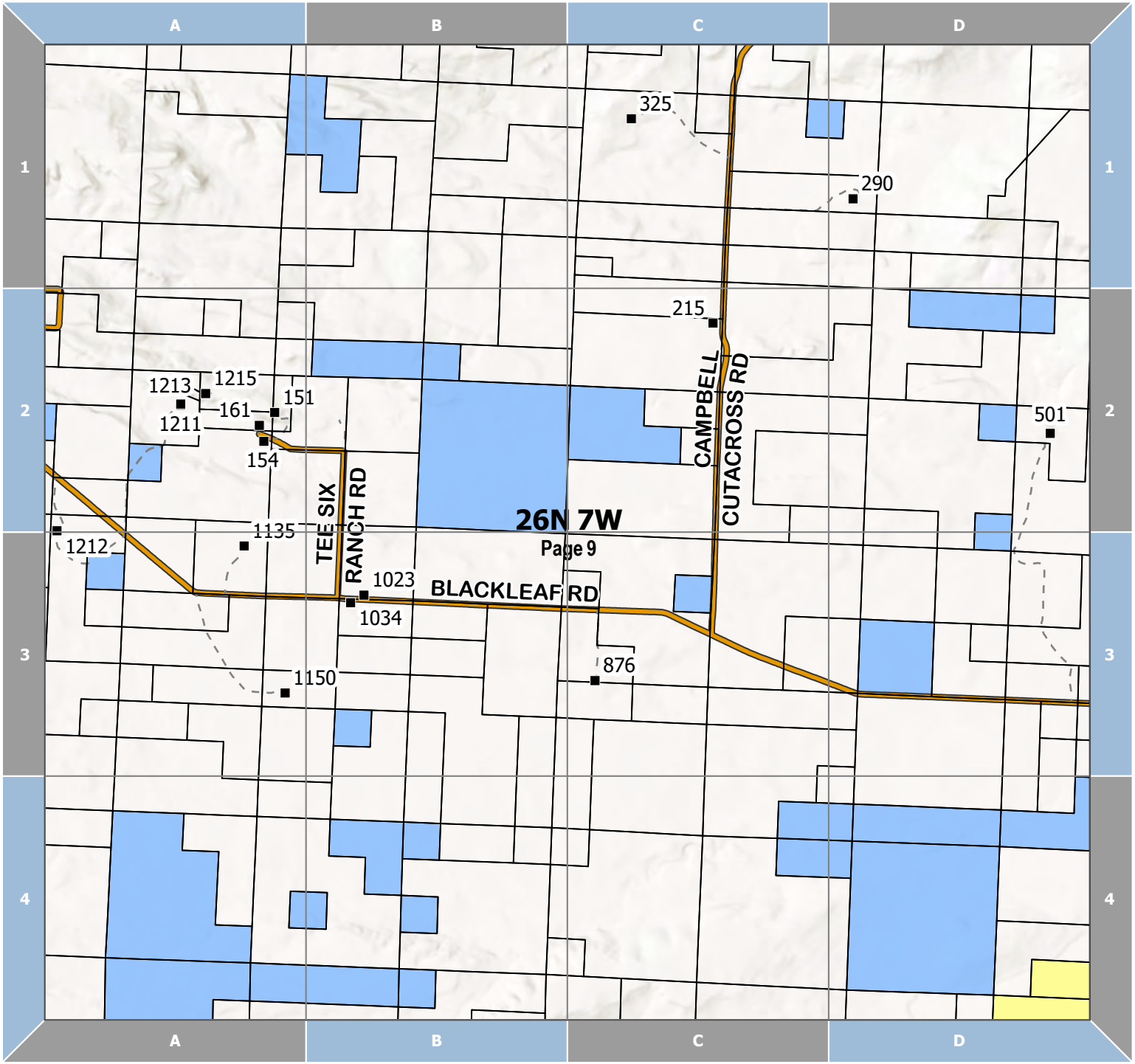

Structures

County Boundary

Parcels

Driveways

Highways

County Roads

Public Land Types

Montana State Trust Lands

US Bureau of Land Management

Townships

N
W E
S

0 0.3 0.6 1.2 1.8 Miles

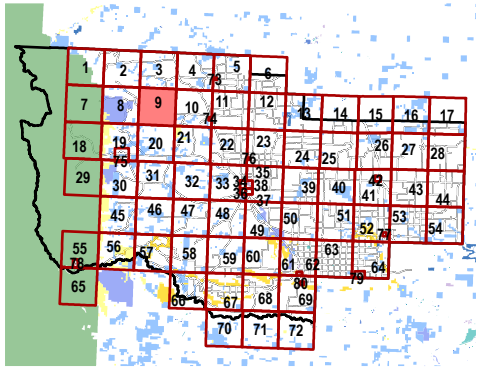

Teton County Planning Department 2023

Page: 10

Bynum- See Page 74

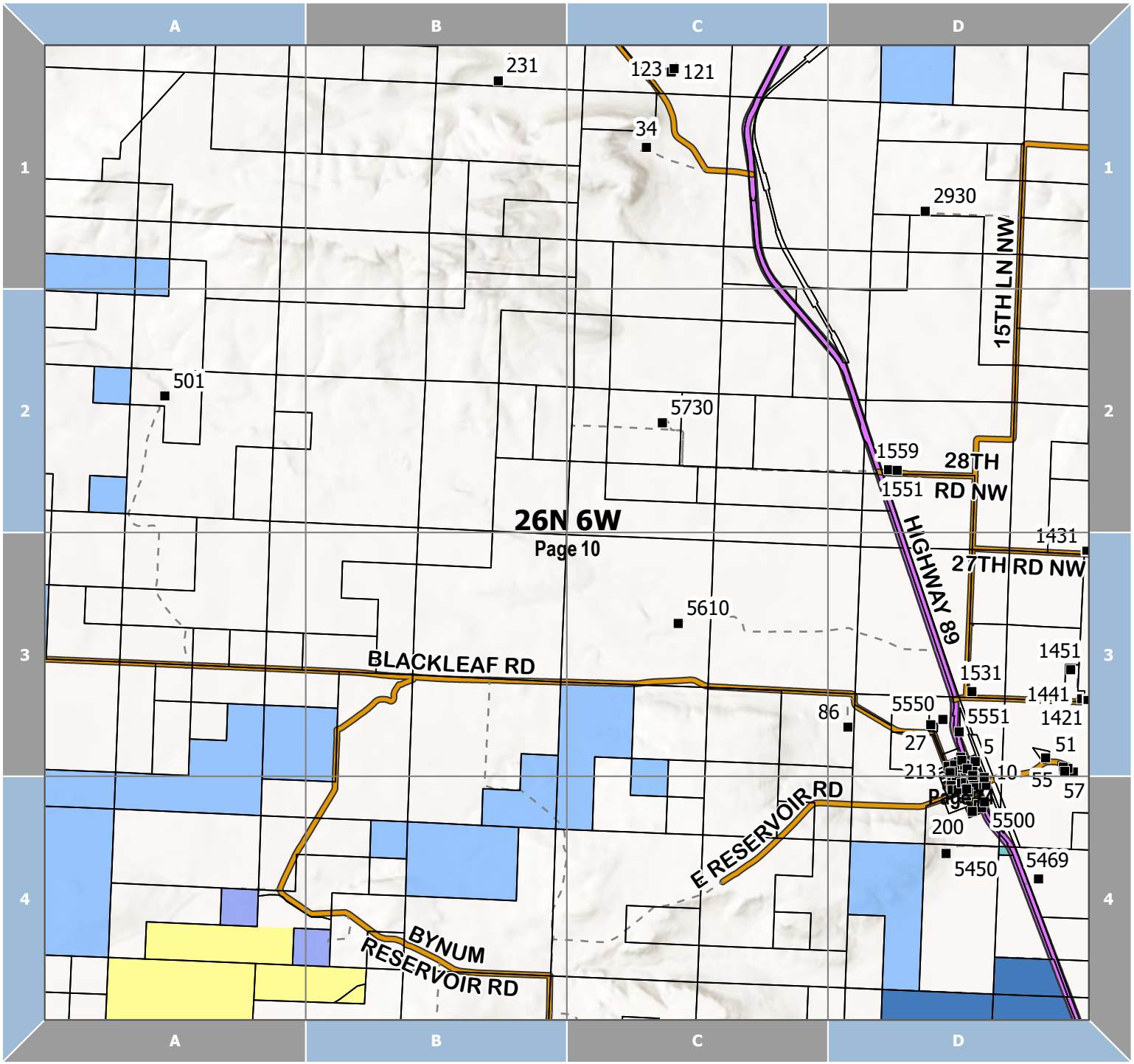

- Structures
- County Boundary
- Parcels
- Driveways
- Highways
- County Roads

Public Land Types

- County Government
- Local Government
- Montana Fish, Wildlife, and Parks
- Montana State Trust Lands
- US Bureau of Land Management
- US Fish and Wildlife Service
- Townships

N
W E
S

0 0.3 0.6 1.2 1.8 Miles

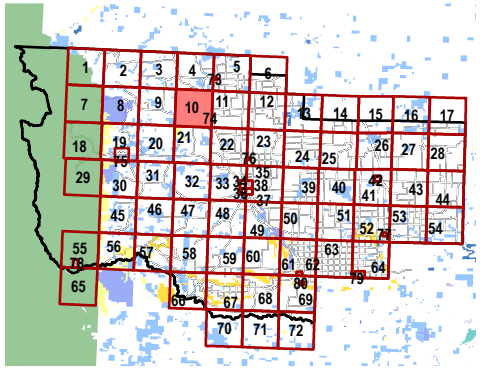

Teton County Planning Department 2023

Page: 11

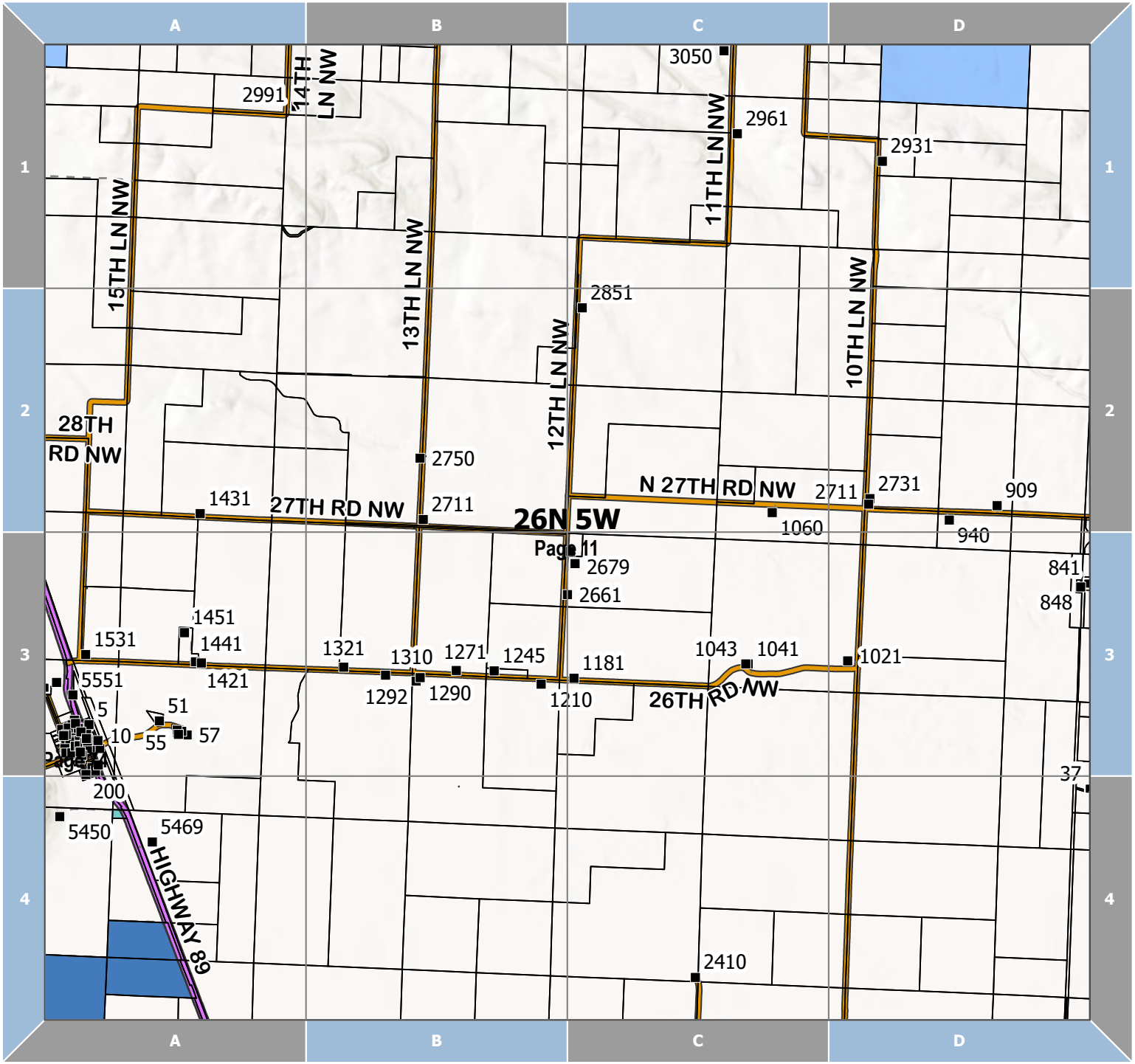

- Structures
- County Boundary
- Parcels
- Driveways
- Highways
- County Roads

Public Land Types

- County Government
- Local Government
- Montana State Trust Lands
- US Fish and Wildlife Service
- Townships

N
W E
S

0 0.3 0.6 1.2 1.8 Miles

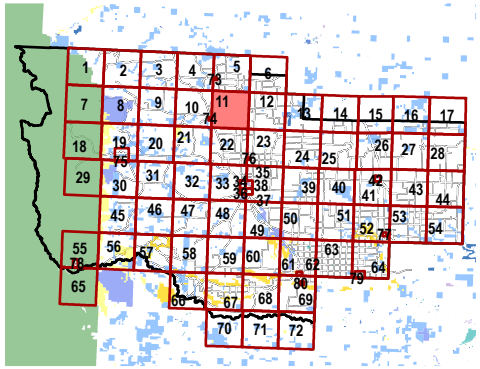

Teton County Planning Department 2023

Page: 12

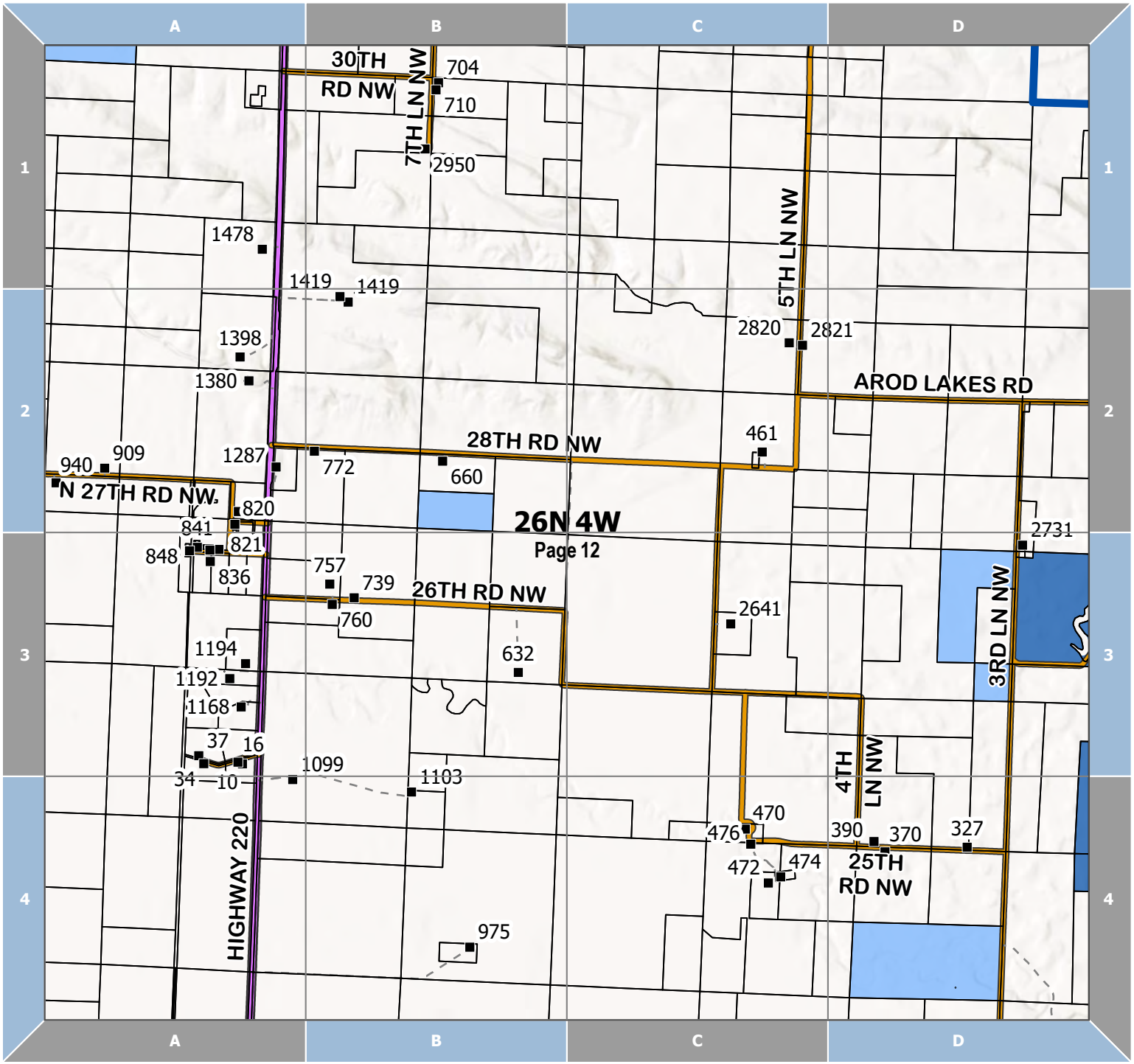

- Structures
- County Boundary
- Parcels
- Driveways
- Highways
- County Roads

Public Land Types

- Montana State Trust Lands
- US Fish and Wildlife Service
- Townships

N W E S

0 0.28 0.55 1.1 1.65 Miles

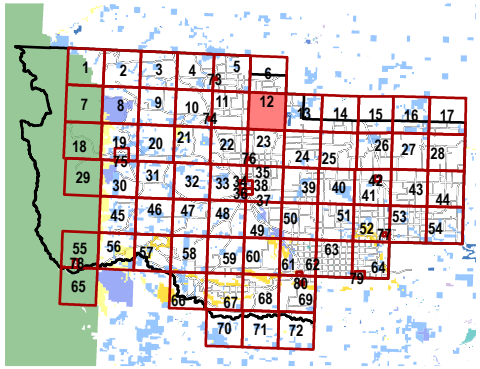

Teton County Planning Department 2023

Page: 13

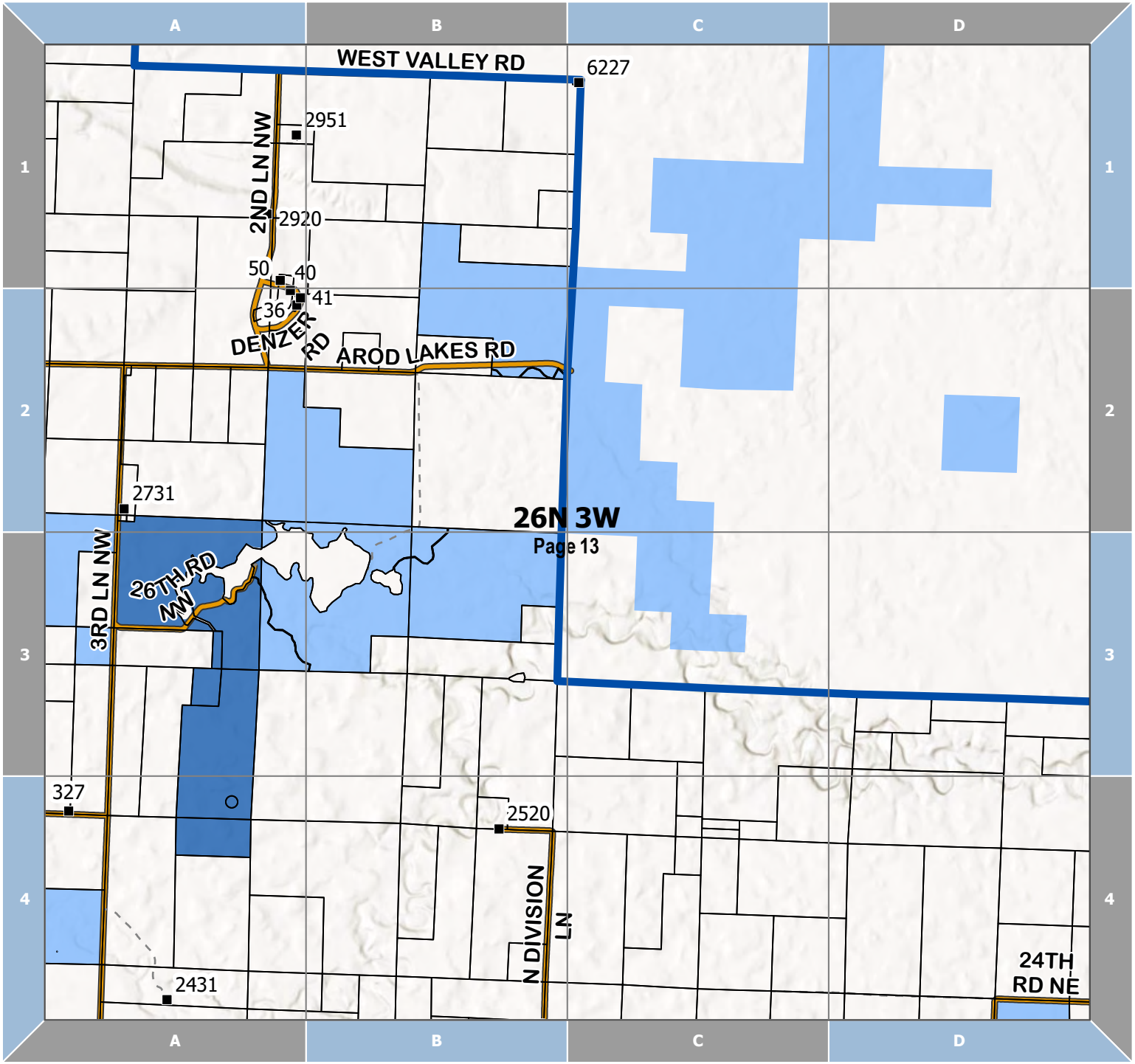

- Structures
- County Boundary
- Parcels
- Driveways
- Highways
- County Roads

Public Land Types

- Montana State Trust Lands
- US Fish and Wildlife Service
- Townships

N
W E
S

0 0.28 0.55 1.1 1.65 Miles

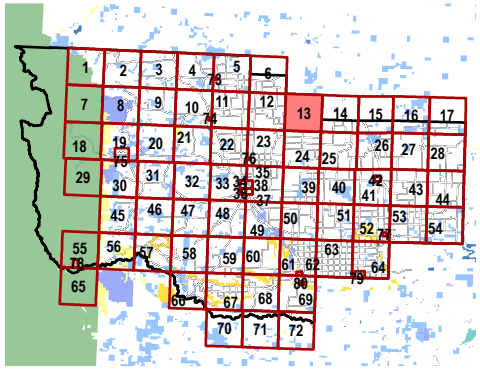

Teton County Planning Department 2023

Page: 14

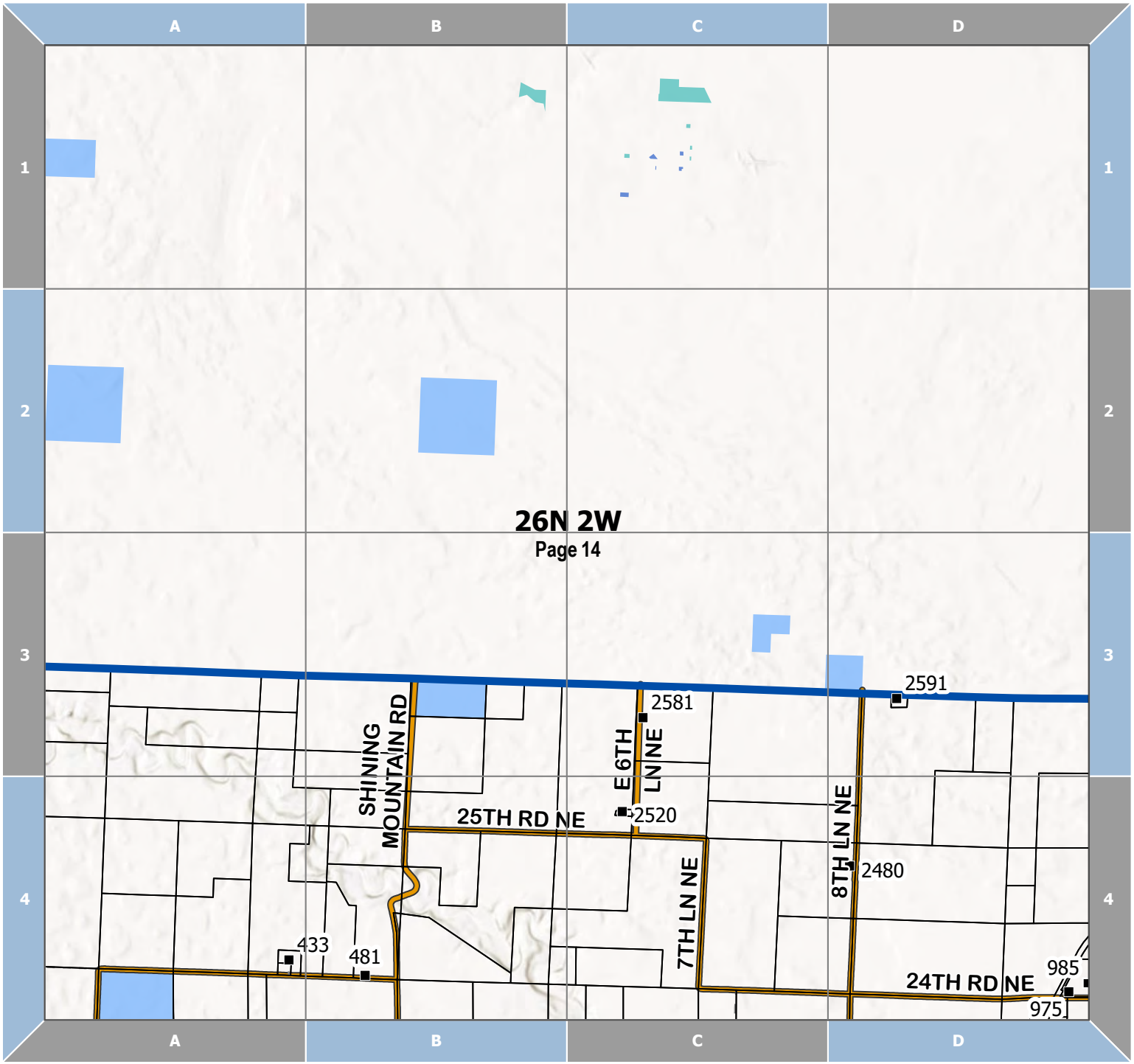

- Structures
- County Boundary
- Parcels
- Driveways
- Highways
- County Roads

Public Land Types

- County Government
- Local Government
- Montana State Trust Lands
- Townships

N
W E
S

0 0.28 0.55 1.1 1.65 Miles

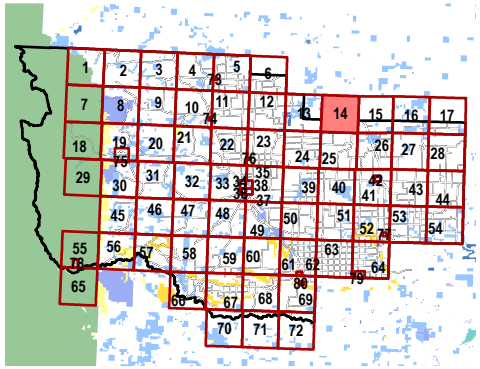

Teton County Planning Department 2023

Page: 15

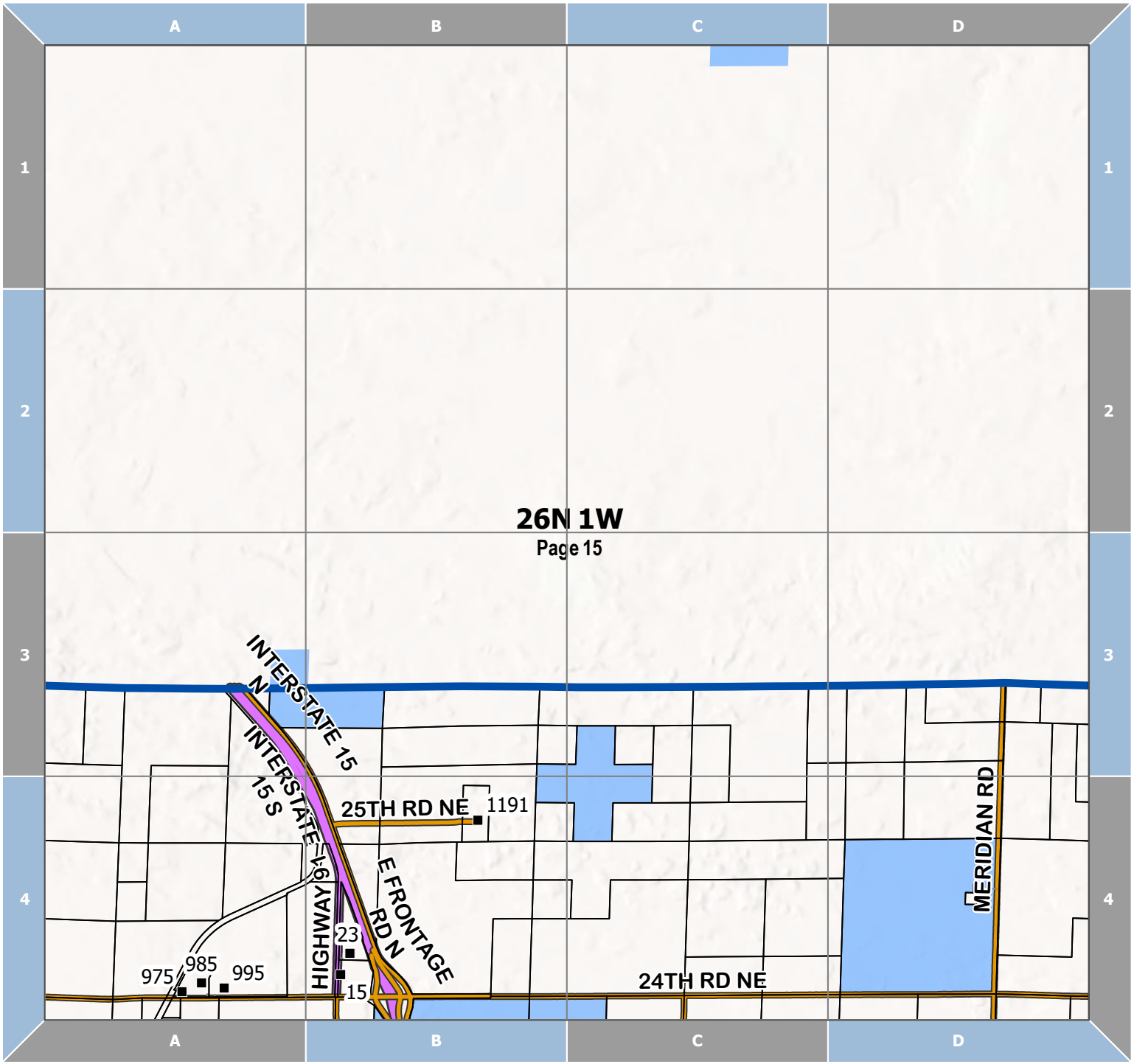

- Structures
- County Boundary
- Parcels
- Driveways
- Highways
- County Roads

Public Land Types

- Montana State Trust Lands
- Townships

N
W E
S

0 0.28 0.55 1.1 1.65 Miles

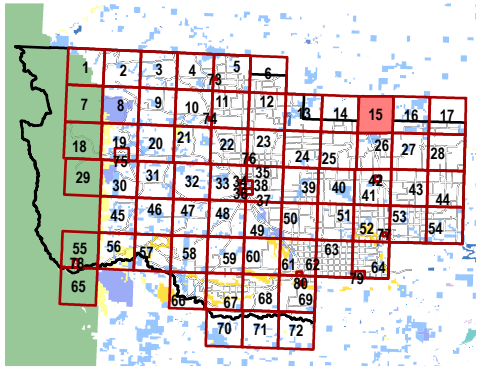

Teton County Planning Department 2023

Page: 16

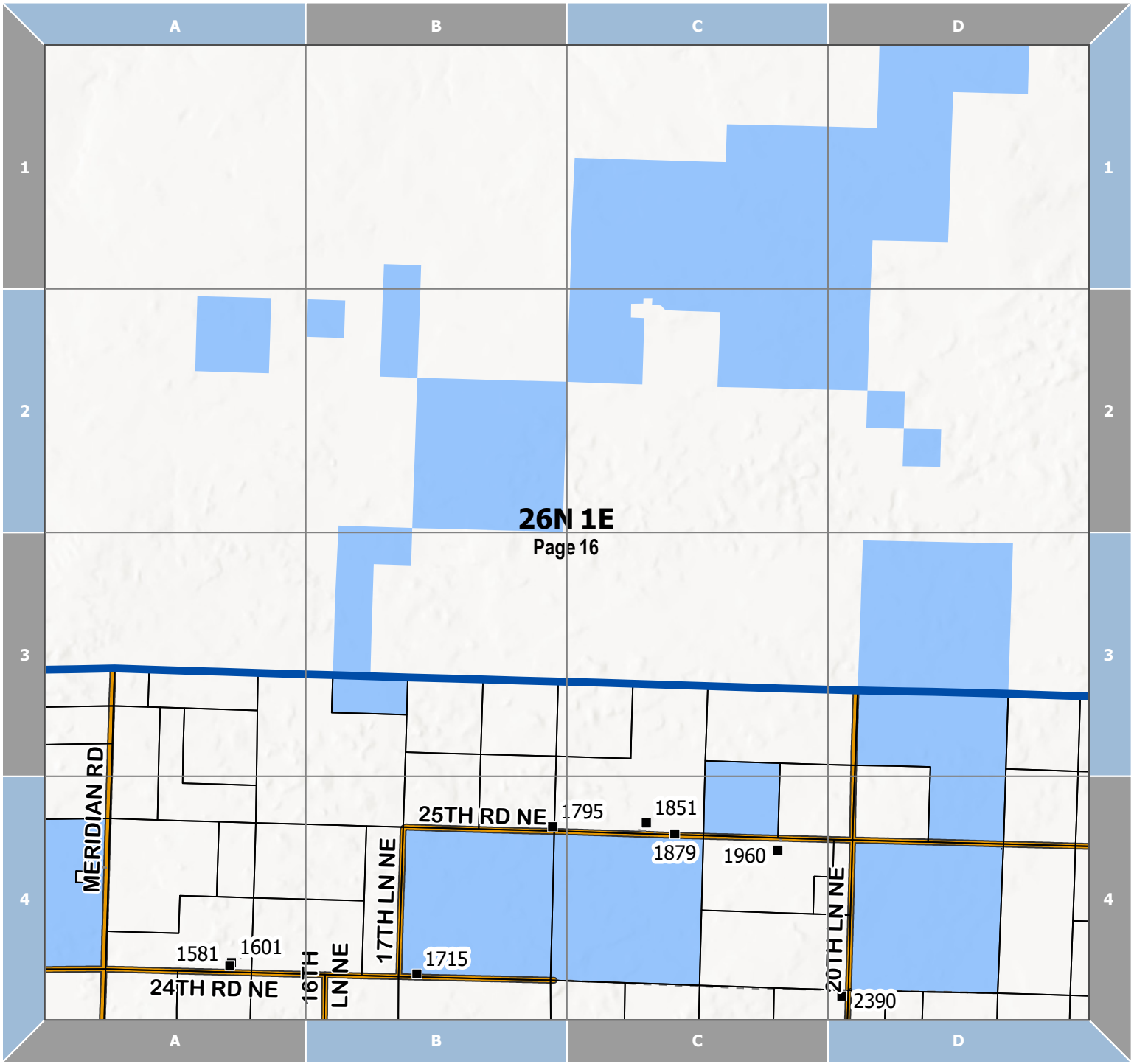

- Structures
- County Boundary
- Parcels
- Driveways
- Highways
- County Roads

Public Land Types

- Montana State Trust Lands
- Townships

N
W E
S

0 0.28 0.55 1.1 1.65 Miles

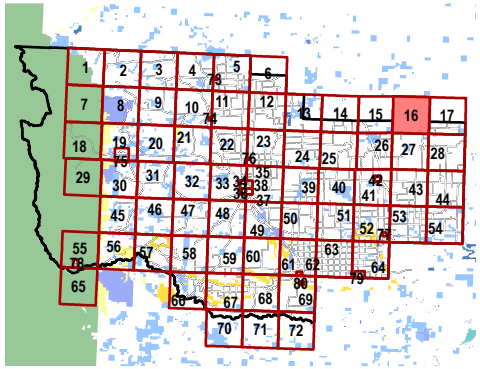

Teton County Planning Department 2023

Page: 17

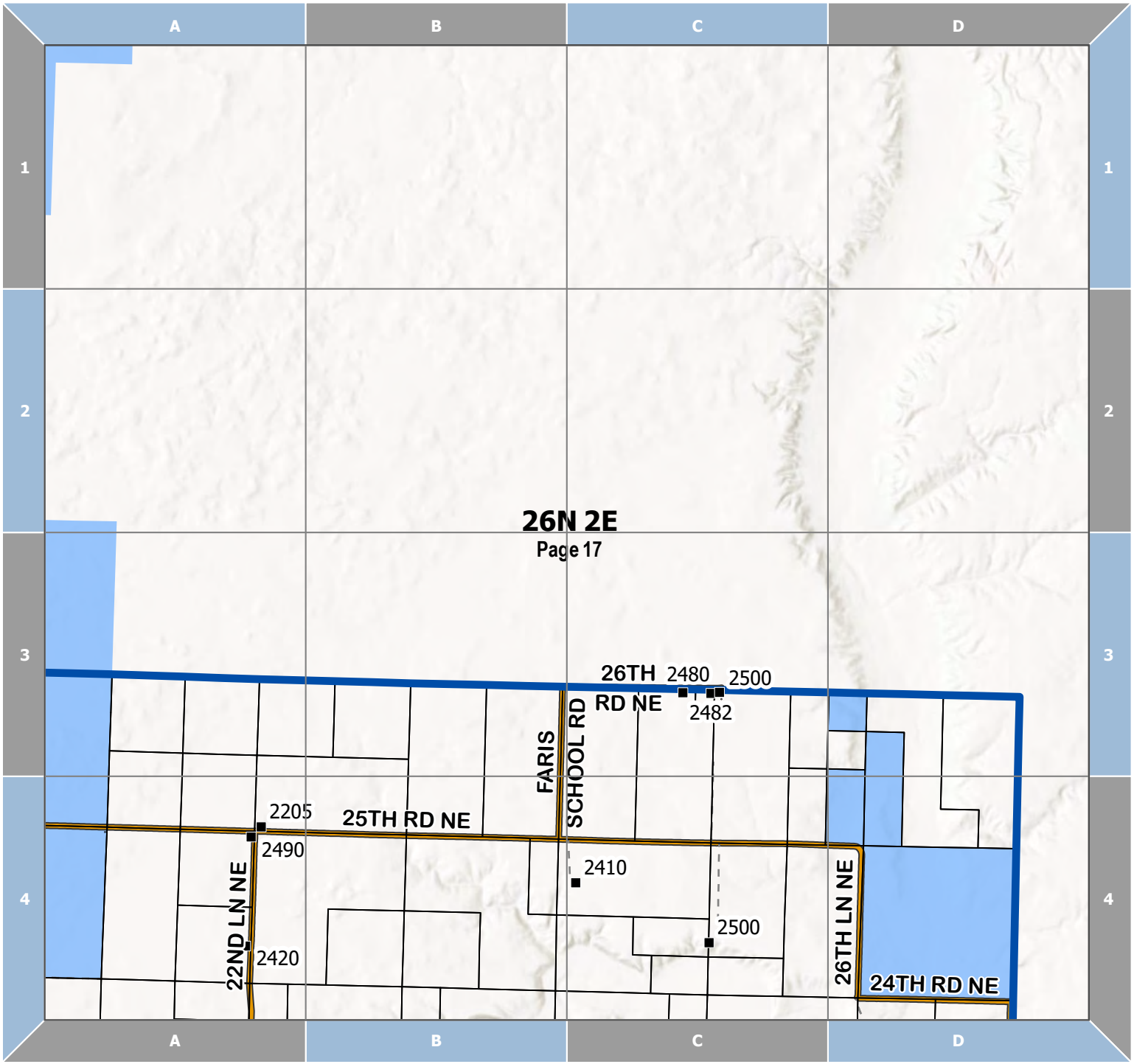

- Structures
- County Boundary
- Parcels
- Driveways
- Highways
- County Roads

Public Land Types

- Montana State Trust Lands
- Townships

N
W E
S

0 0.28 0.55 1.1 1.65 Miles

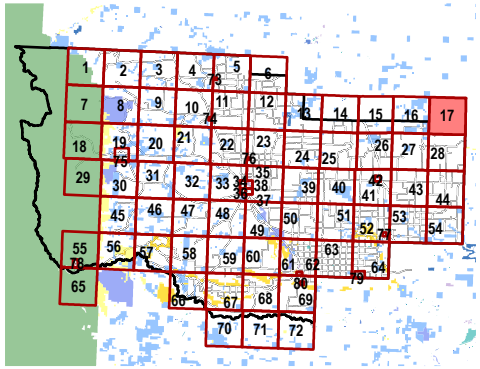

Teton County Planning Department 2023

Page: 18

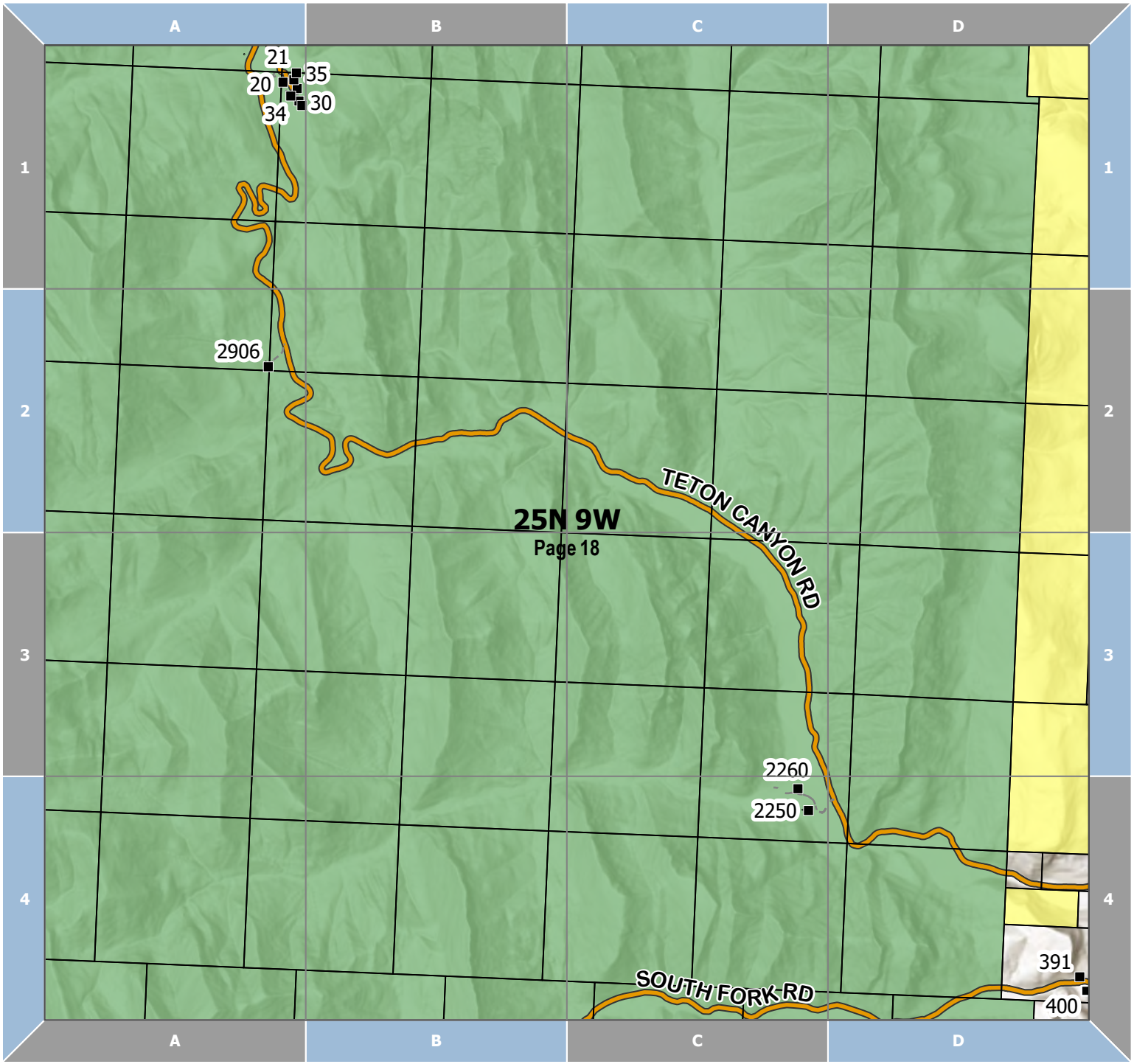

- Structures
- County Boundary
- Parcels
- Driveways
- Highways
- County Roads

Public Land Types

- US Bureau of Land Management
- US Forest Service
- Townships

N
W E
S

0 0.28 0.55 1.1 1.65 Miles

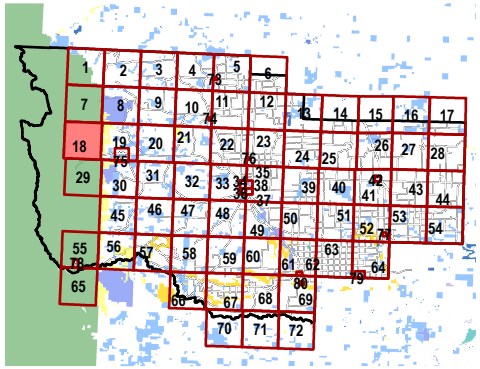

Teton County Planning Department 2023

Page: 19

Teton Canyon/Arrowleaf- See Page 75

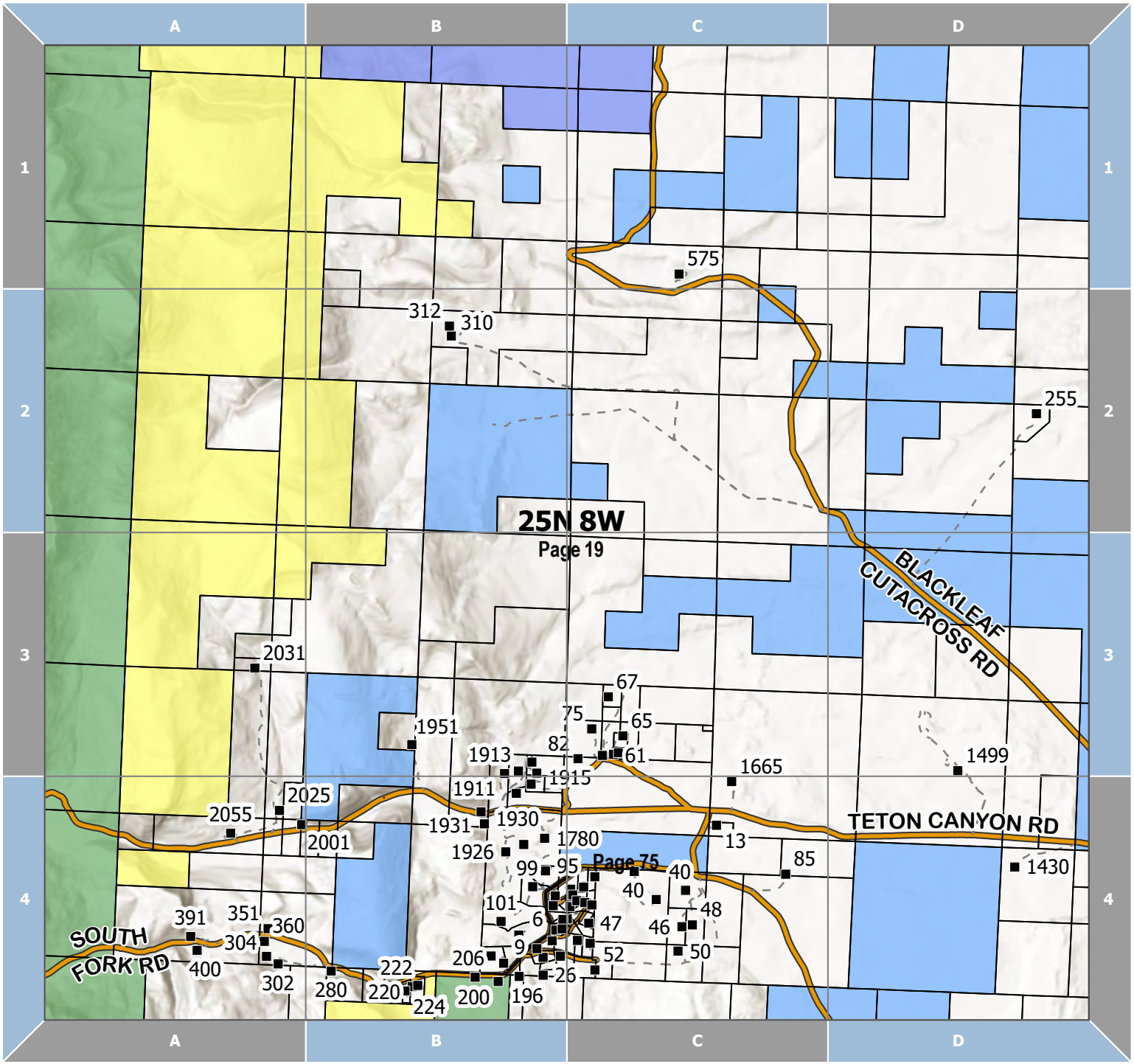

Structures

County Boundary

Parcels

Driveways

Highways

County Roads

Public Land Types

Montana Fish, Wildlife, and Parks

Montana State Trust Lands

US Bureau of Land Management

US Forest Service

Townships

N
W E
S

0 0.3 0.6 1.2 1.8 Miles

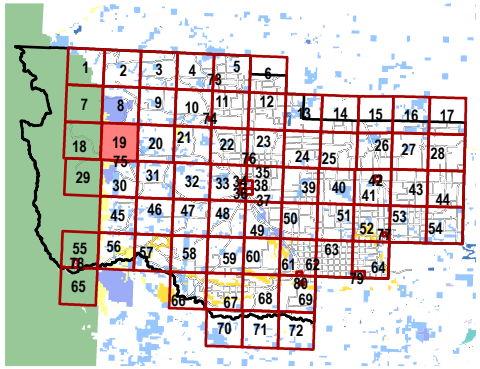

Teton County Planning Department 2023

Page: 20

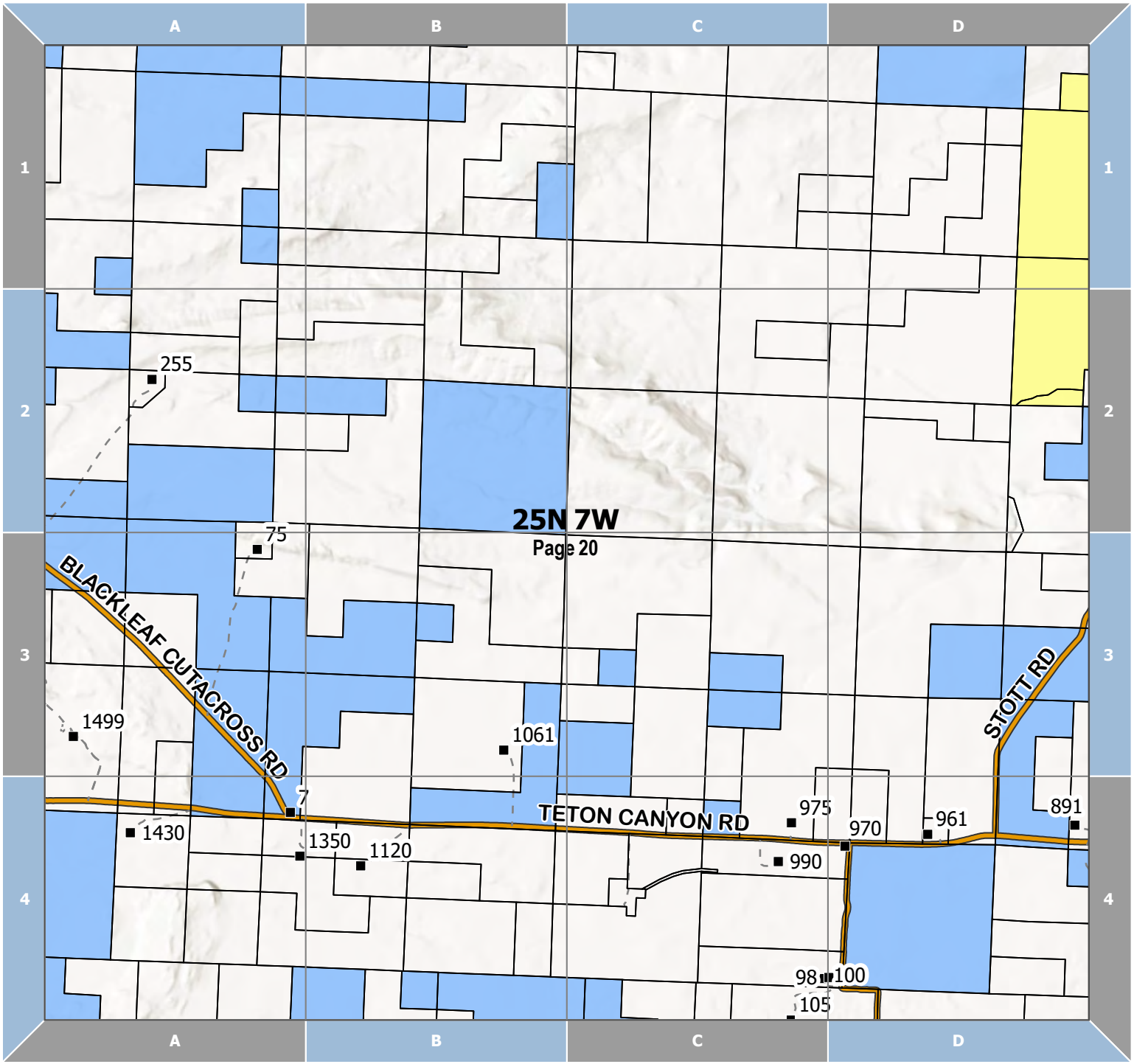

- Structures
- County Boundary
- Parcels
- Driveways
- Highways
- County Roads

Public Land Types

- Montana State Trust Lands
- US Bureau of Land Management
- Townships

N
W E
S

0 0.3 0.6 1.2 1.8 Miles

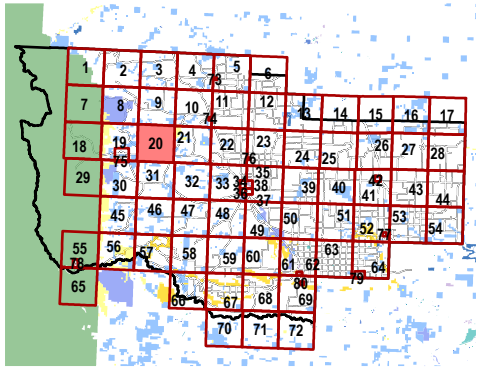

Teton County Planning Department 2023

Page: 21

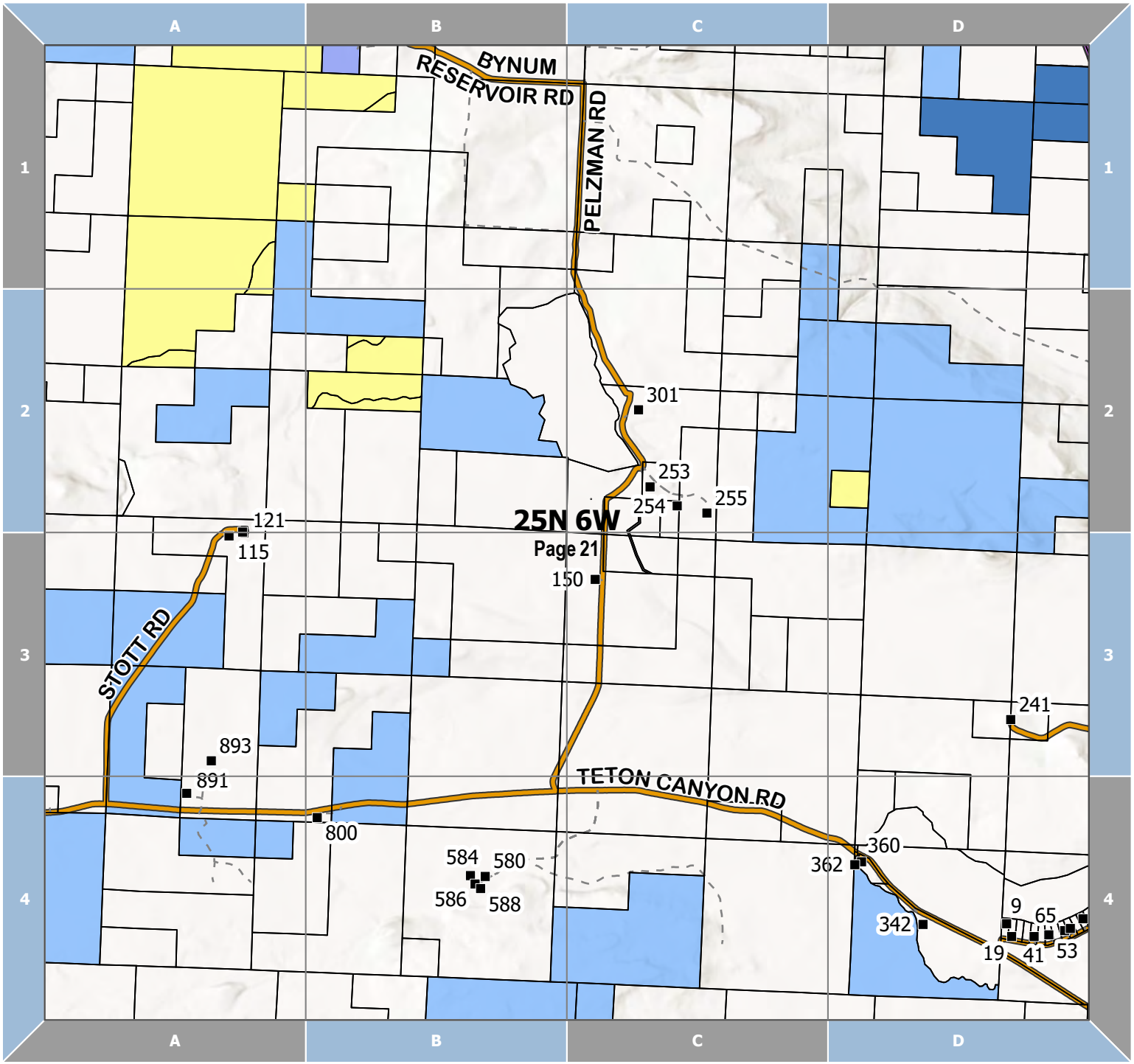

Structures

County Boundary

Parcels

Driveways

Highways

County Roads

Public Land Types

Montana Fish, Wildlife, and Parks

Montana State Trust Lands

US Bureau of Land Management

US Fish and Wildlife Service

Townships

N
W E
S

0 0.28 0.55 1.1 1.65 Miles

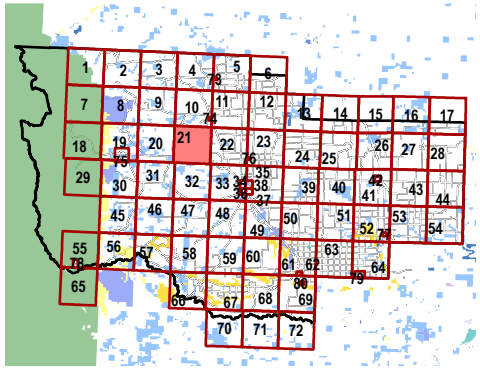

Teton County Planning Department 2023

Page: 22

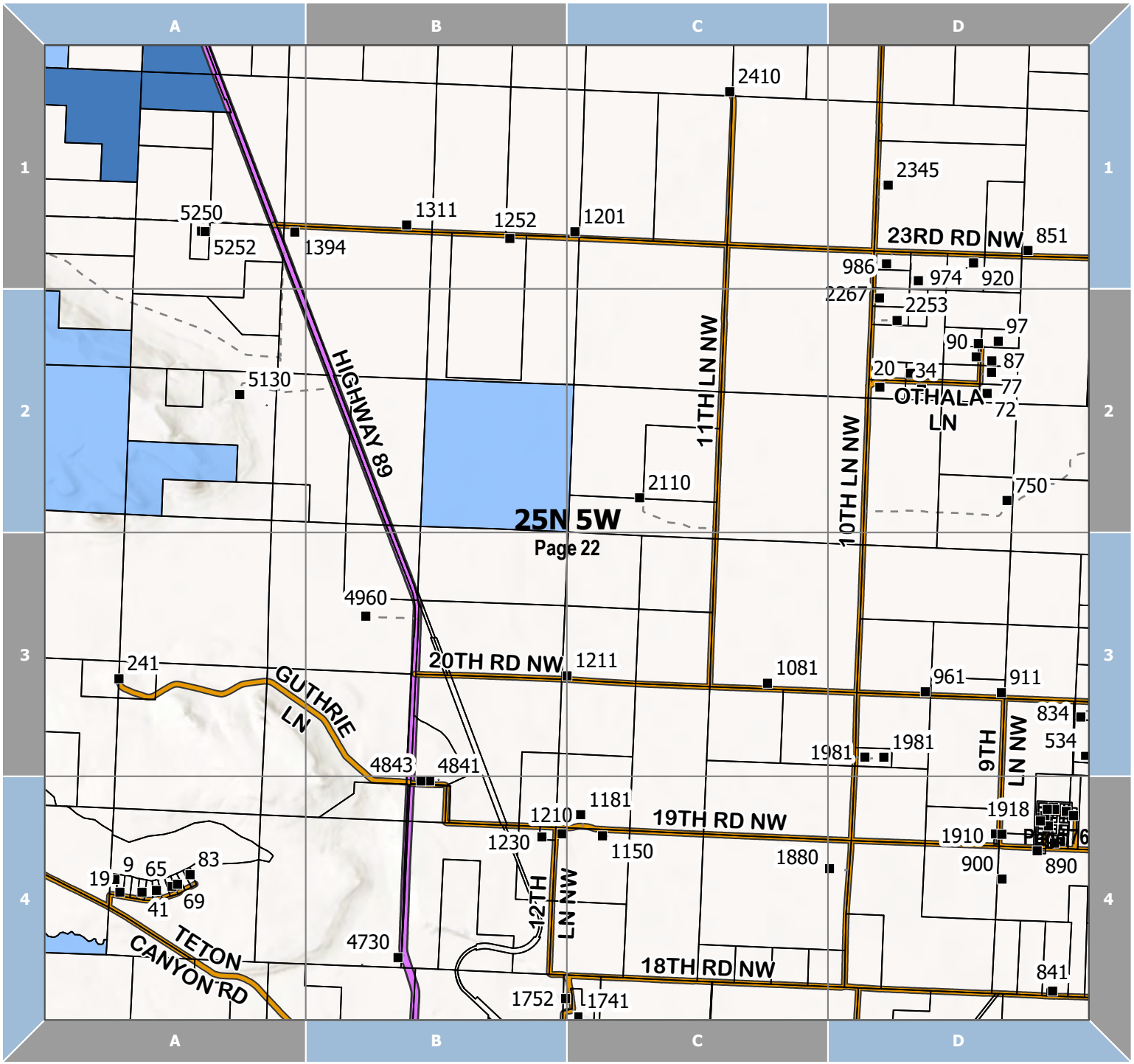

- Structures
- County Boundary
- Parcels
- Driveways
- Highways
- County Roads

Public Land Types

- Montana State Trust Lands
- US Fish and Wildlife Service
- Townships

N
W E
S

0 0.3 0.6 1.2 1.8 Miles

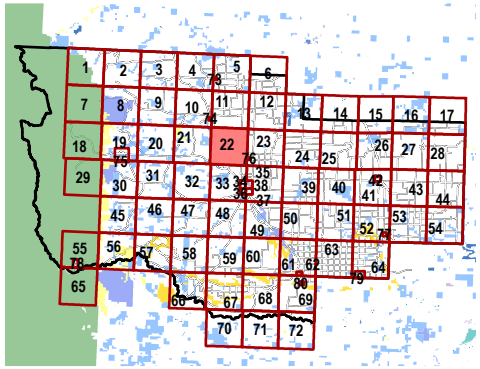

Teton County Planning Department 2023

Page: 23

Farmington- See Page 76

- Structures
- County Boundary
- Parcels
- Driveways
- Highways
- County Roads

Public Land Types

- Local Government
- Montana State Trust Lands
- Townships

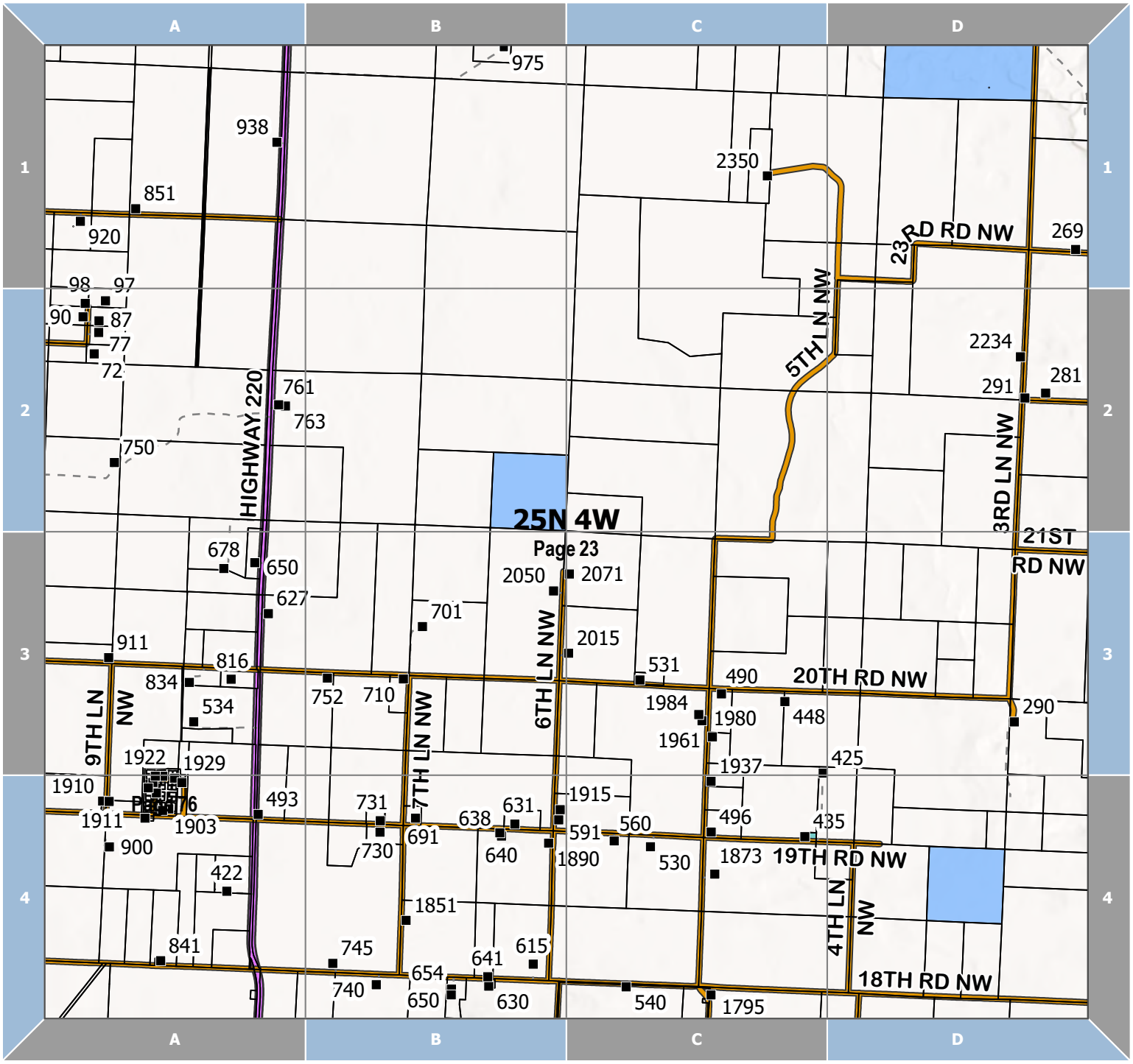

N
W E
S

0 0.28 0.55 1.1 1.65 Miles

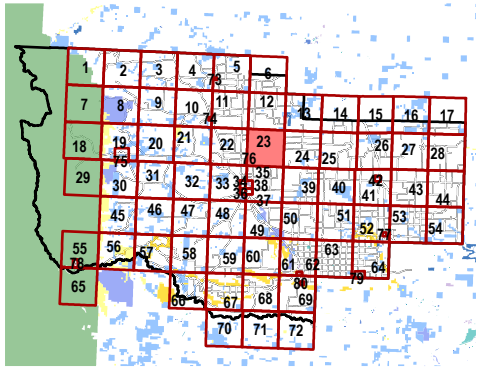

Teton County Planning Department 2023

Page: 24

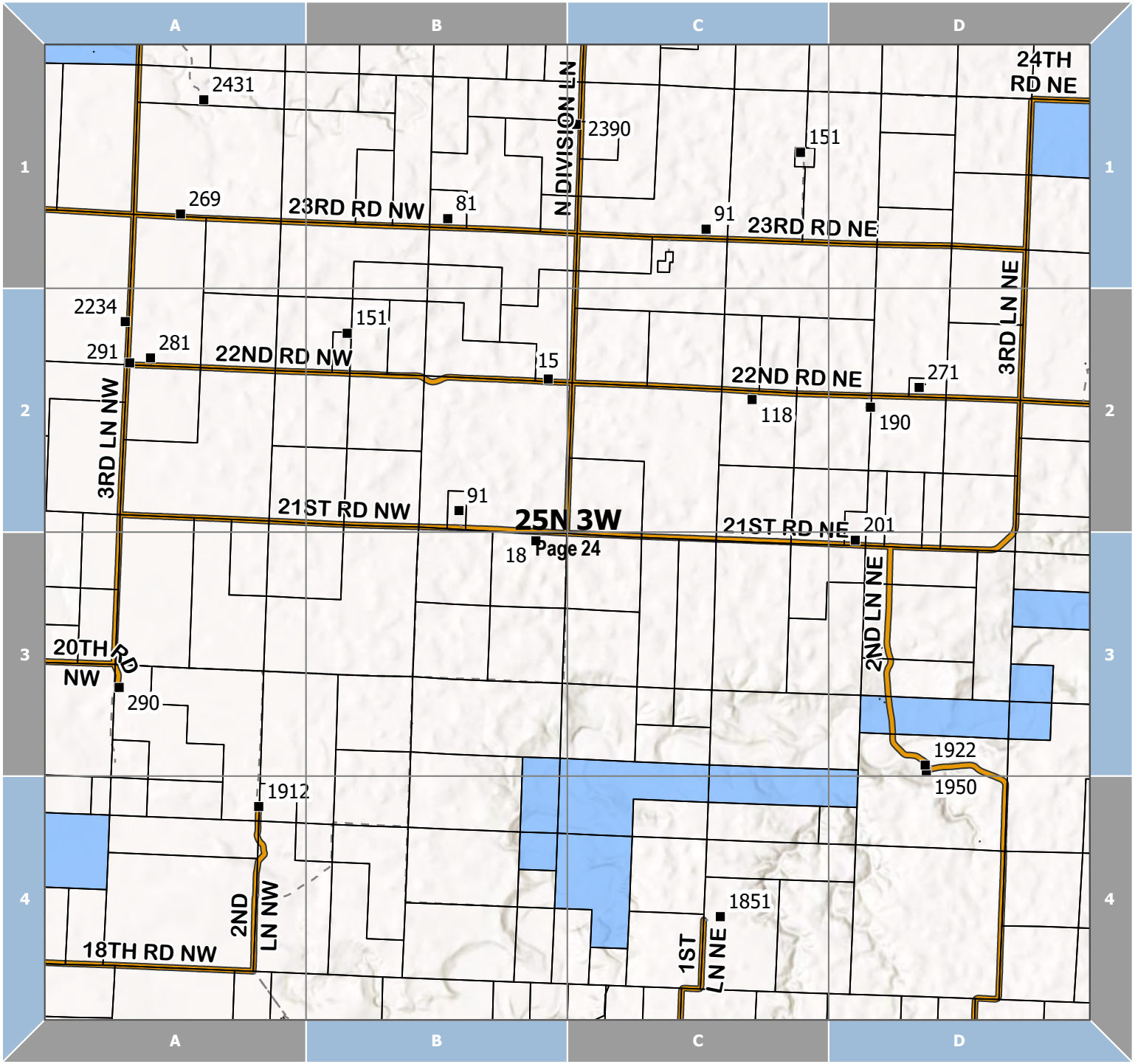

- Structures
- County Boundary
- Parcels
- Driveways
- Highways
- County Roads

Public Land Types

- Montana State Trust Lands
- Townships

N
W E
S

0 0.28 0.55 1.1 1.65 Miles

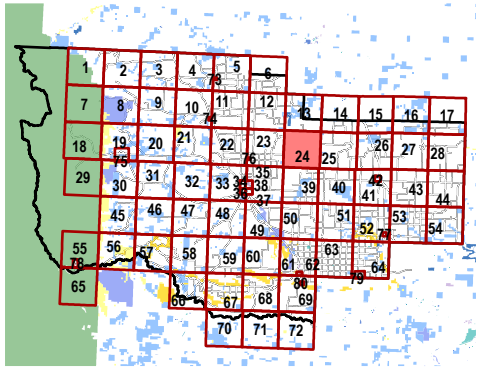

Teton County Planning Department 2023

Page: 25

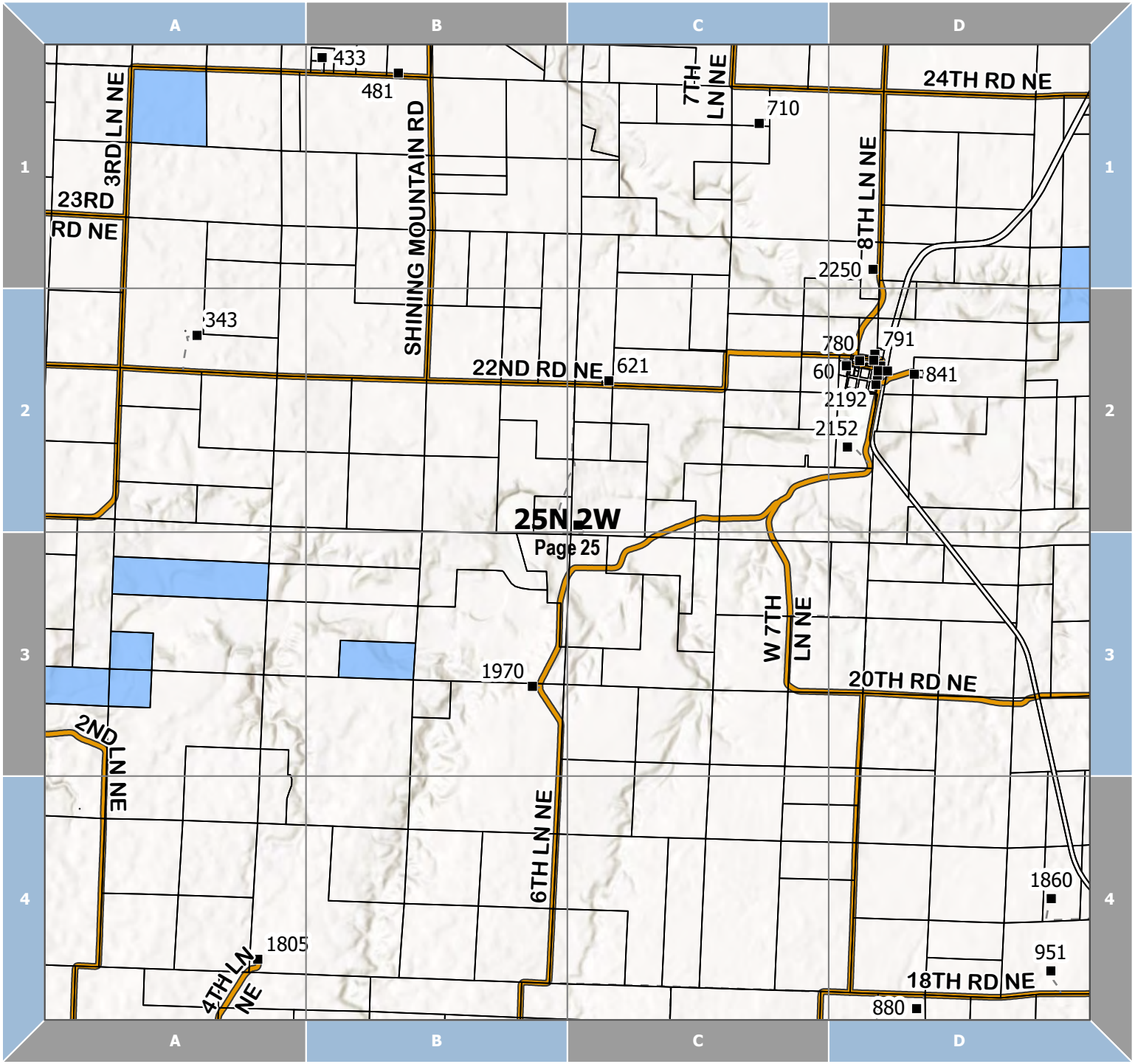

- Structures
- County Boundary
- Parcels
- Driveways
- Highways
- County Roads

Public Land Types

- Montana State Trust Lands
- Townships

N
W E
S

0 0.28 0.55 1.1 1.65 Miles

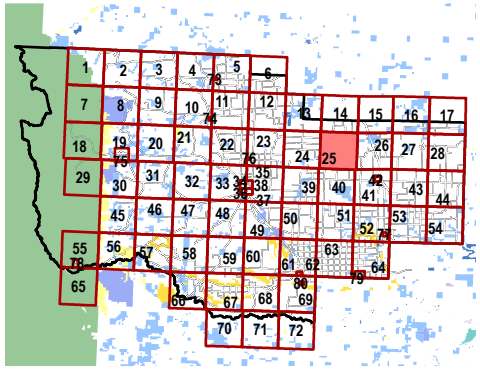

Teton County Planning Department 2023

Page: 26

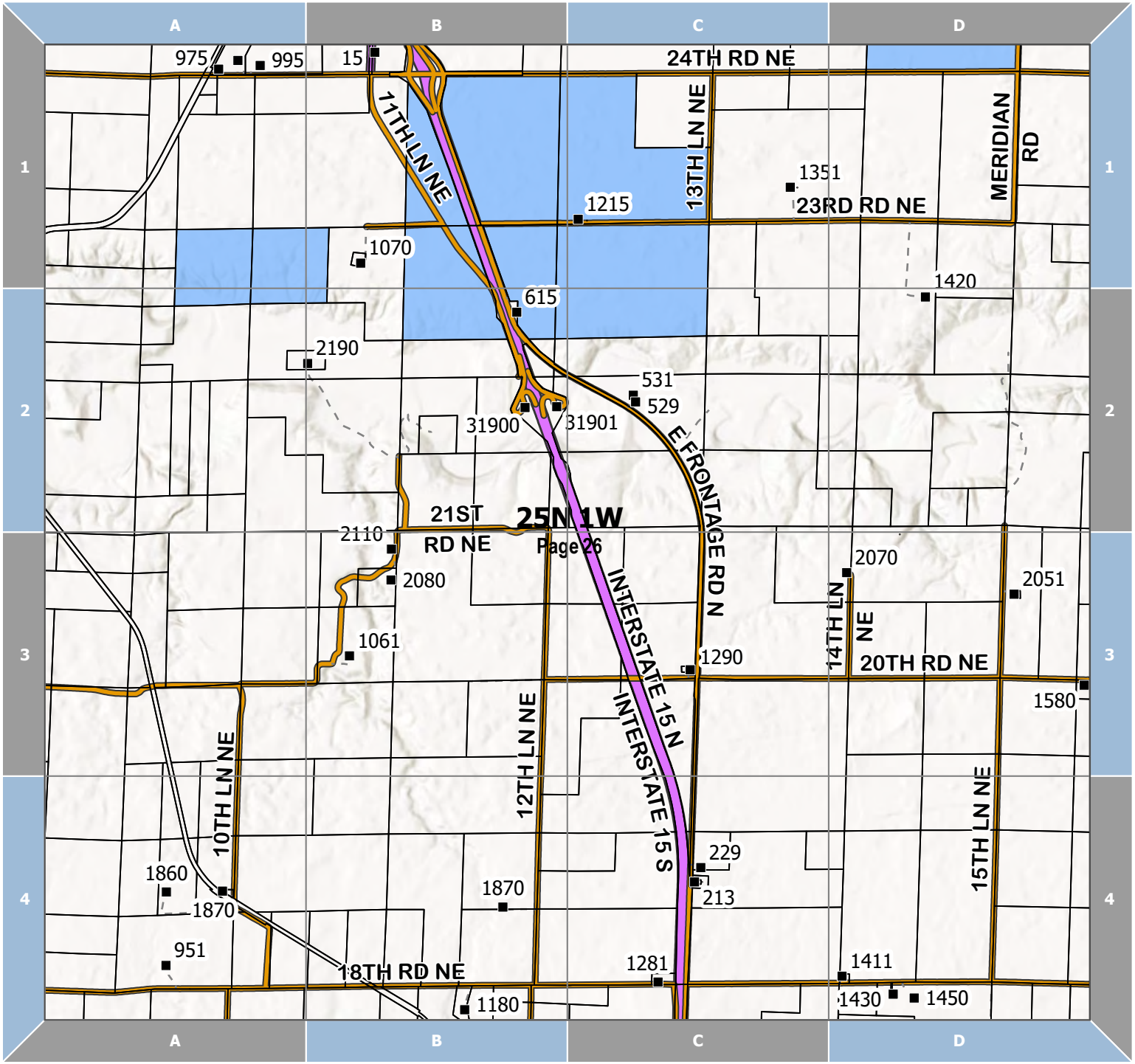

Structures
County Boundary
Parcels
Driveways
Highways
County Roads

Public Land Types

Montana State Trust Lands
Townships

N
W E
S

0 0.28 0.55 1.1 1.65 Miles

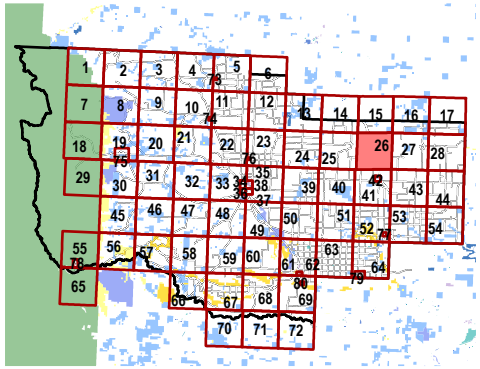

Teton County Planning Department 2023

Page: 27

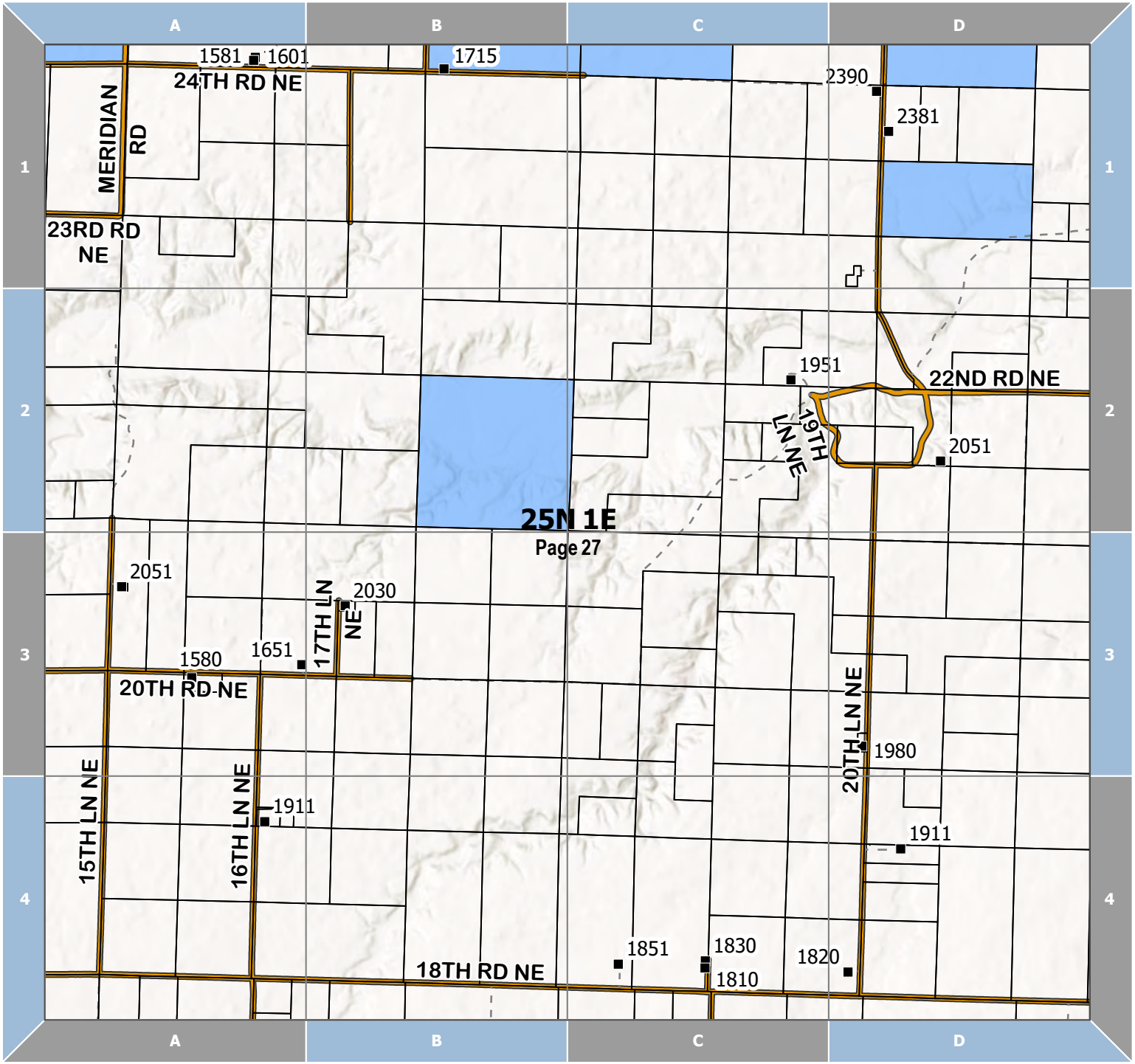

- Structures
- County Boundary
- Parcels
- Driveways
- Highways
- County Roads

Public Land Types

- Montana State Trust Lands
- Townships

N
W E
S

0 0.28 0.55 1.1 1.65 Miles

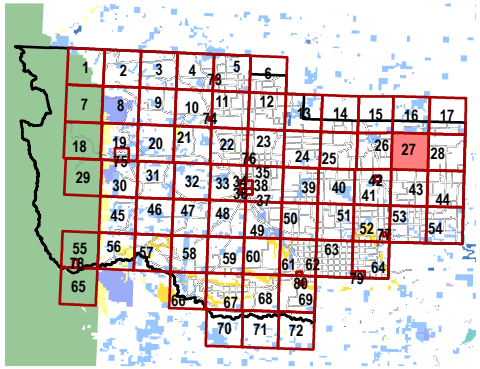

Teton County Planning Department 2023

Page: 28

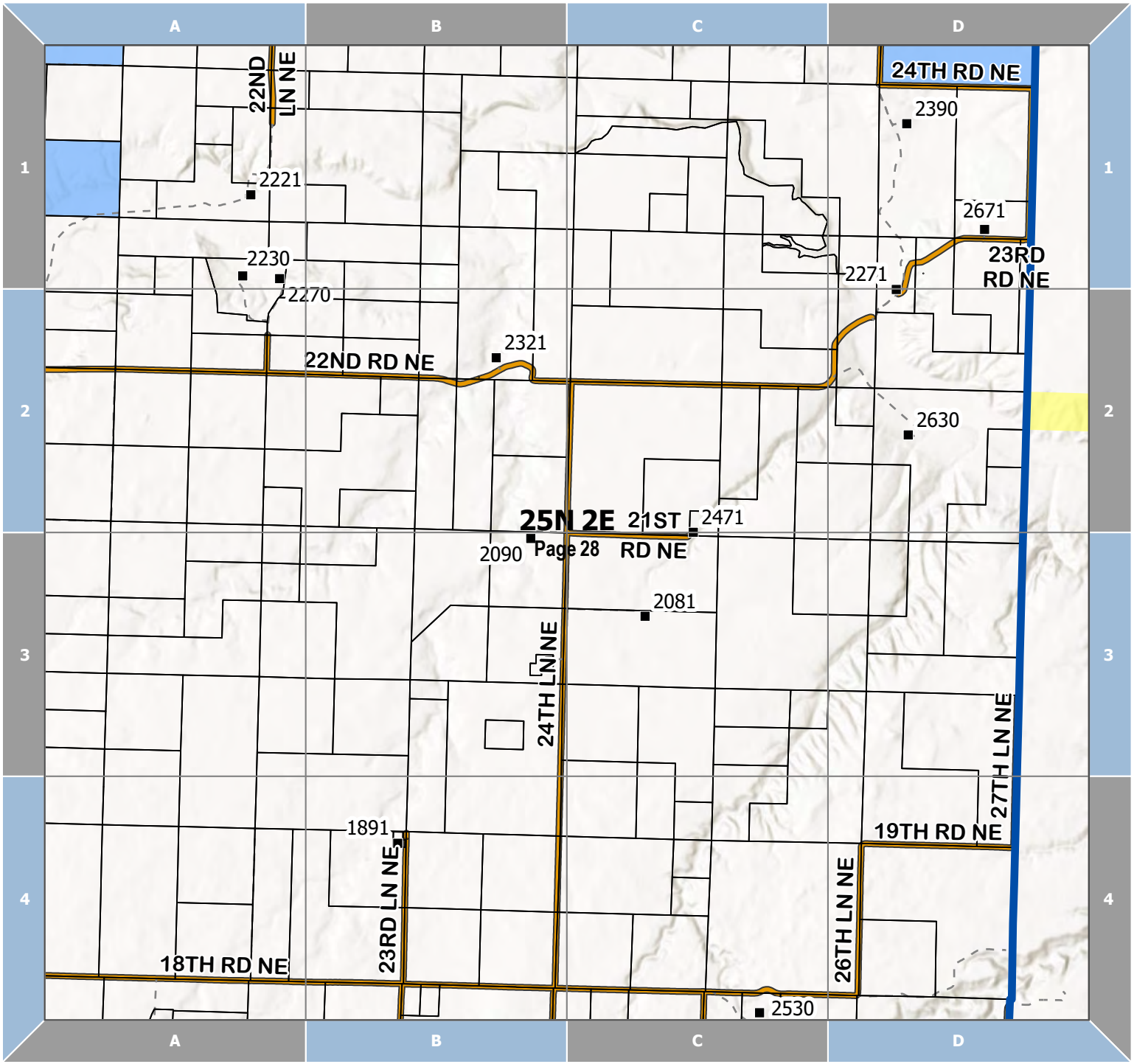

Structures
County Boundary
Parcels
Driveways
Highways
County Roads

Public Land Types

Montana State Trust Lands
US Bureau of Land Management
Townships

N
W E
S

0 0.28 0.55 1.1 1.65 Miles

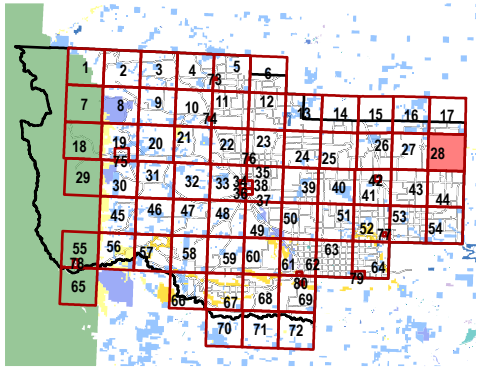

Teton County Planning Department 2023

Page: 29

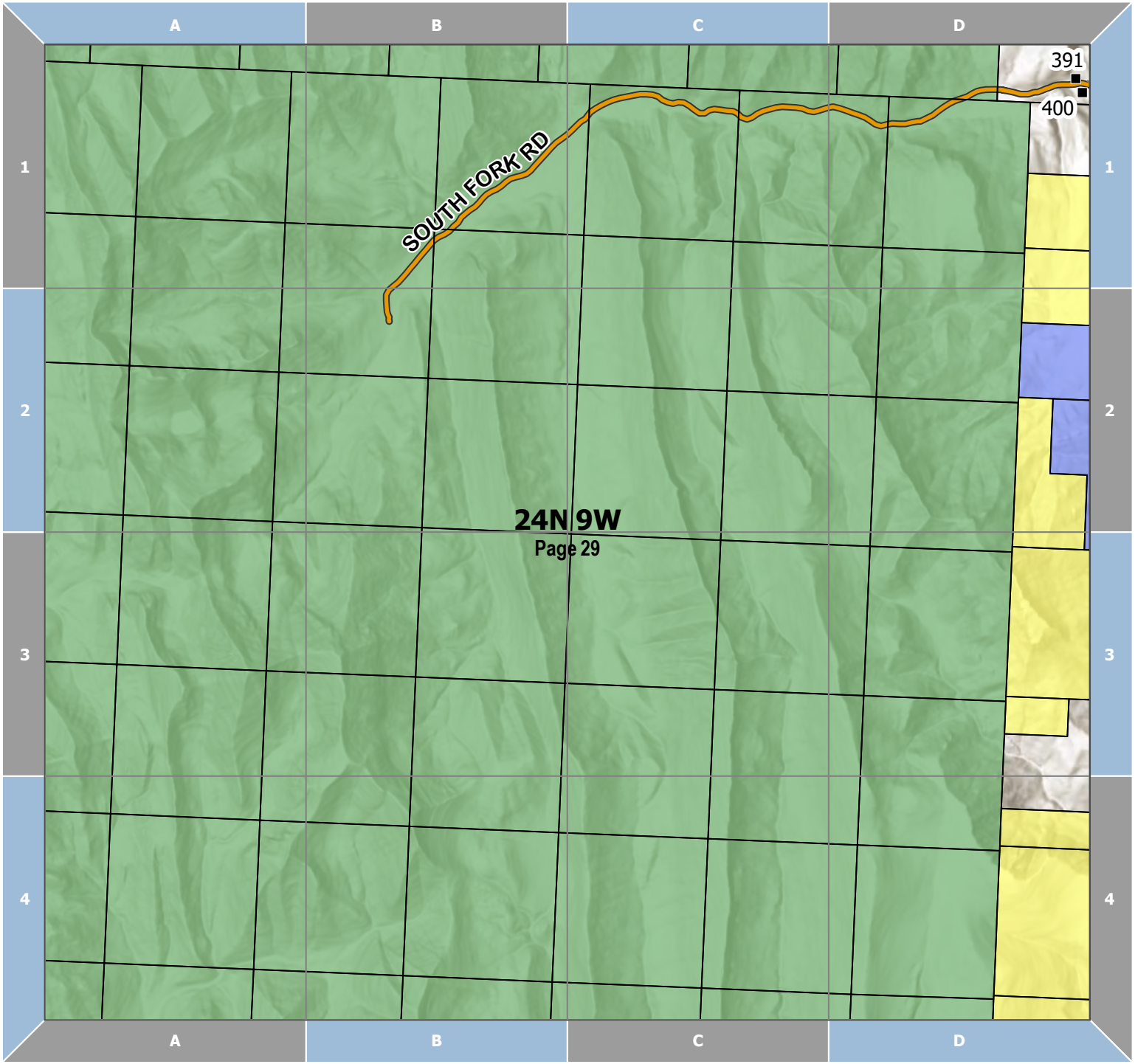

- Structures
- County Boundary
- Parcels
- Driveways
- Highways
- County Roads

Public Land Types

- Montana Fish, Wildlife, and Parks
- US Bureau of Land Management
- US Forest Service
- Townships

N
W E
S

0 0.28 0.55 1.1 1.65 Miles

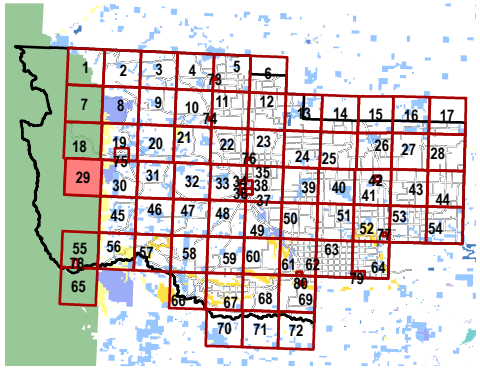

Teton County Planning Department 2023

Page: 30

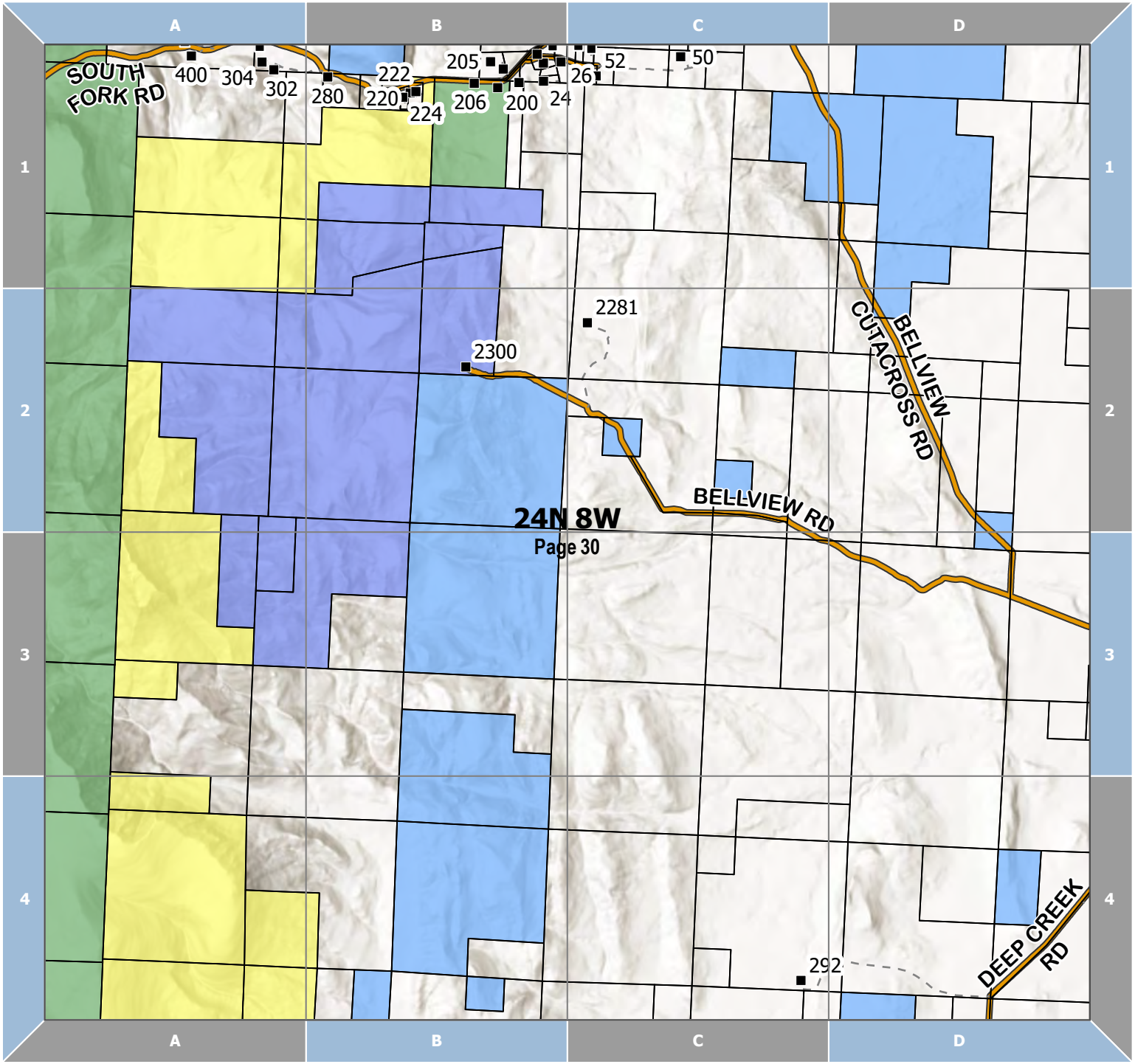

- Structures
- County Boundary
- Parcels
- Driveways
- Highways
- County Roads

Public Land Types

- Montana Fish, Wildlife, and Parks
- Montana State Trust Lands
- US Bureau of Land Management
- US Forest Service
- Townships

N
W E
S

0 0.28 0.55 1.1 1.65 Miles

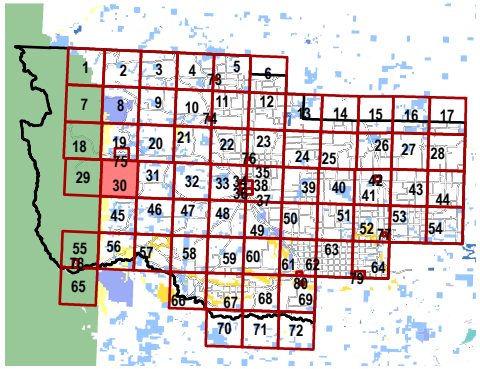

Teton County Planning Department 2023

Page: 31

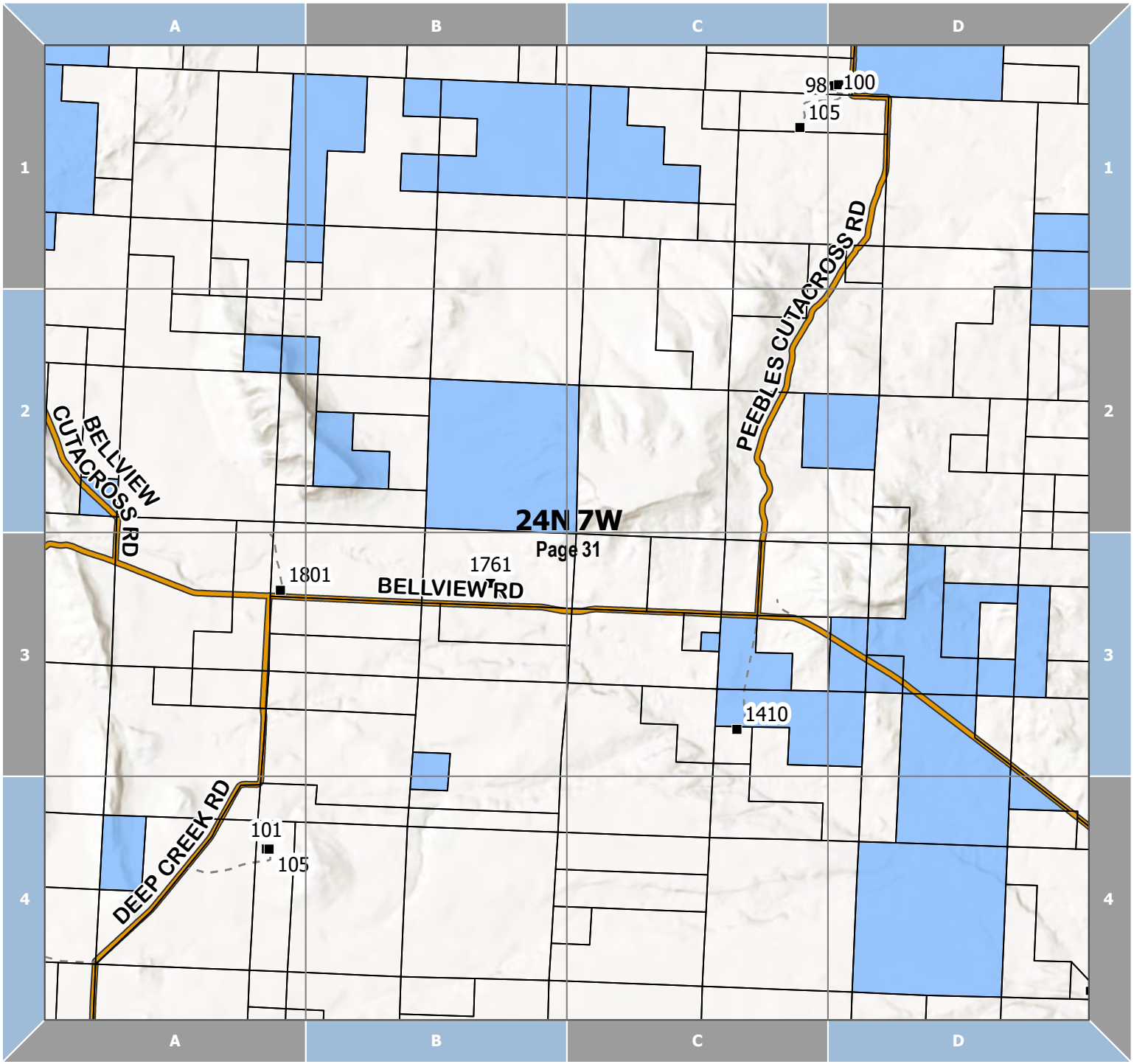

- Structures
- County Boundary
- Parcels
- Driveways
- Highways
- County Roads

Public Land Types

- Montana State Trust Lands
- Townships

N
W E
S

0 0.28 0.55 1.1 1.65 Miles

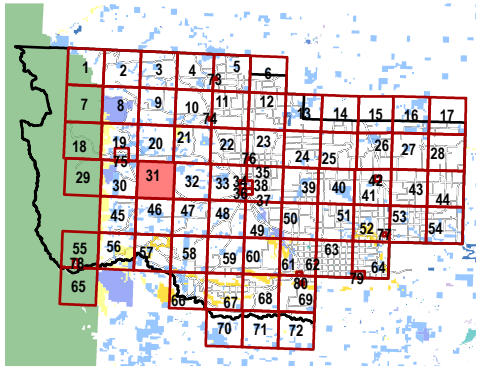

Teton County Planning Department 2023

Page: 32

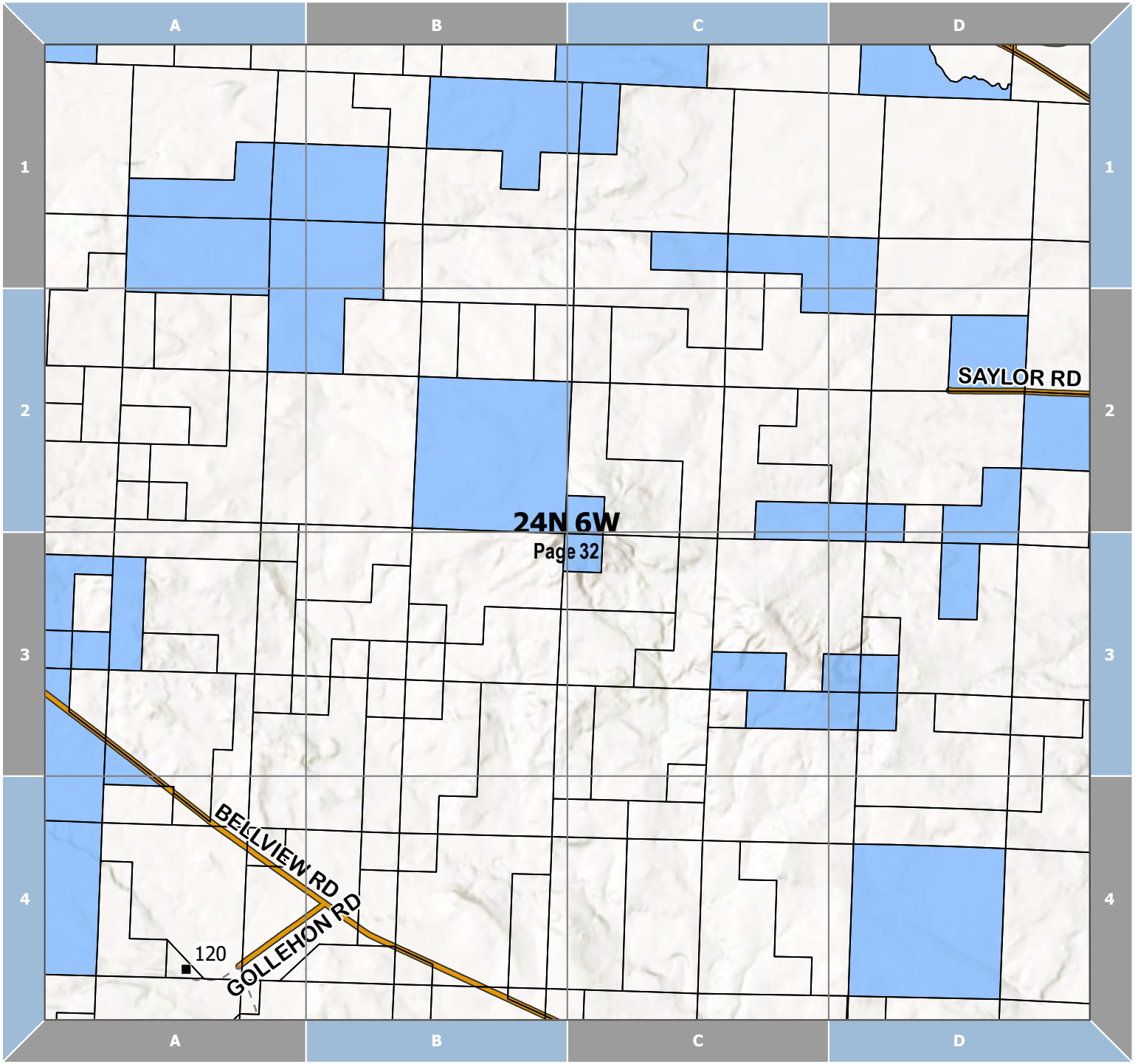

- Structures
- County Boundary
- Parcels
- Driveways
- Highways
- County Roads

Public Land Types

- Montana State Trust Lands
- Townships

N
W E
S

0 0.28 0.55 1.1 1.65 Miles

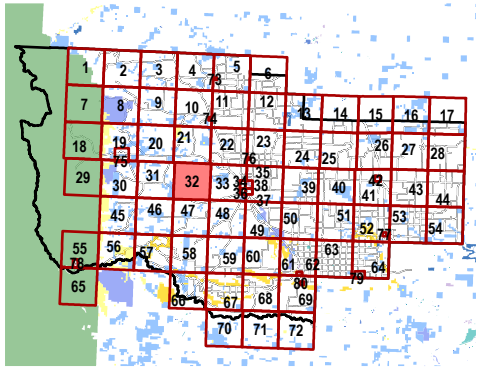

Teton County Planning Department 2023

Page: 33

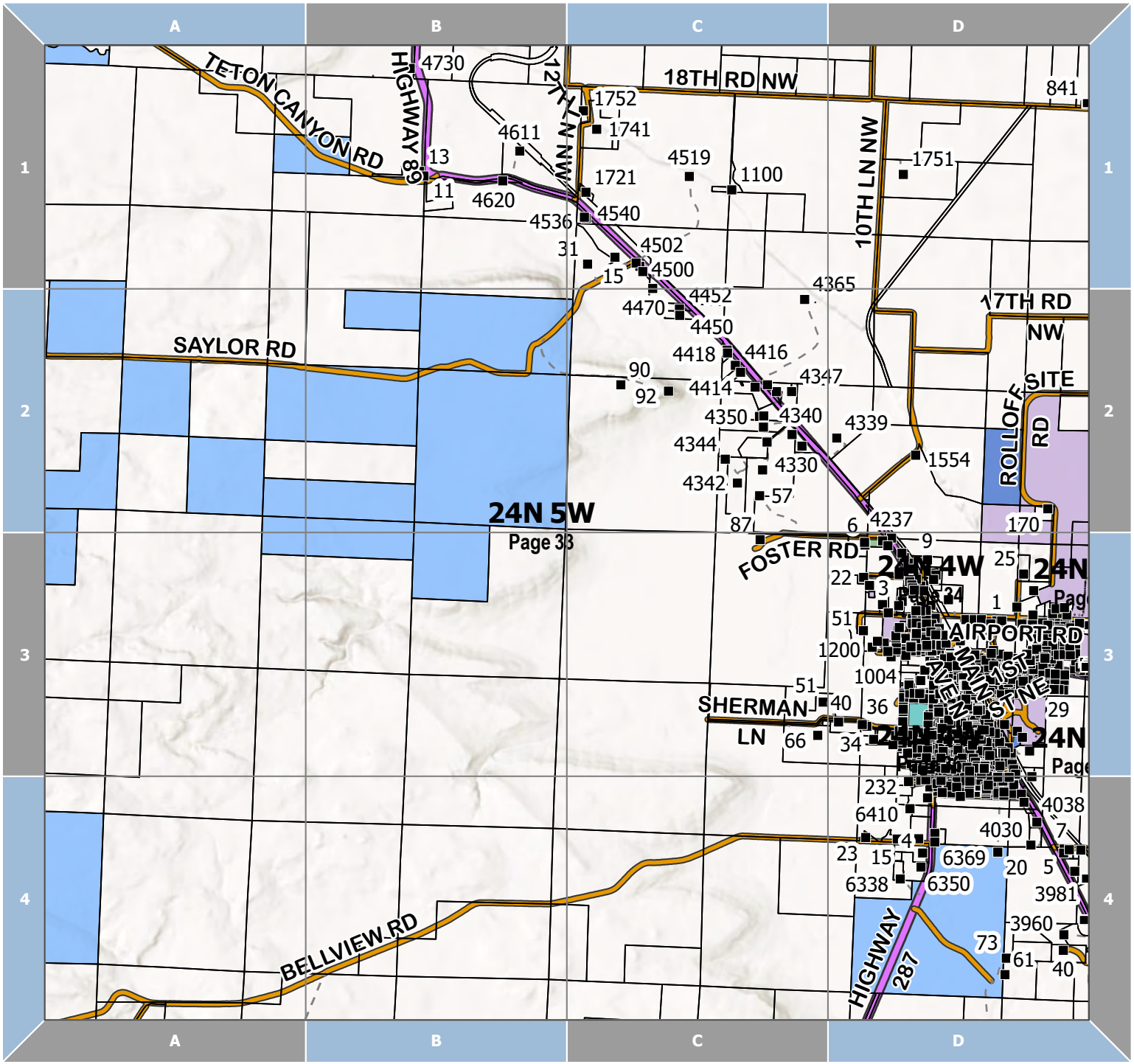

Structures
County Boundary
Parcels
Driveways
Highways
County Roads

Public Land Types

City Government
County Government
Local Government
Montana State Trust Lands
US Forest Service
Townships

N
W E
S

0 0.28 0.55 1.1 1.65 Miles

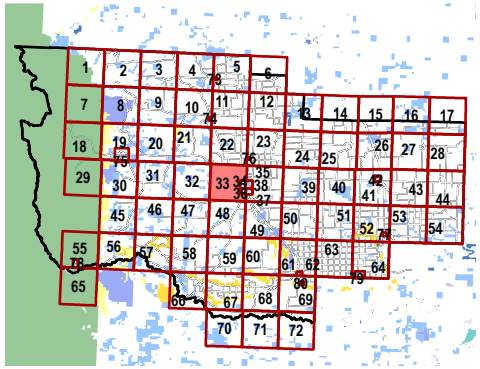

Teton County Planning Department 2023

Page: 34

Choteau

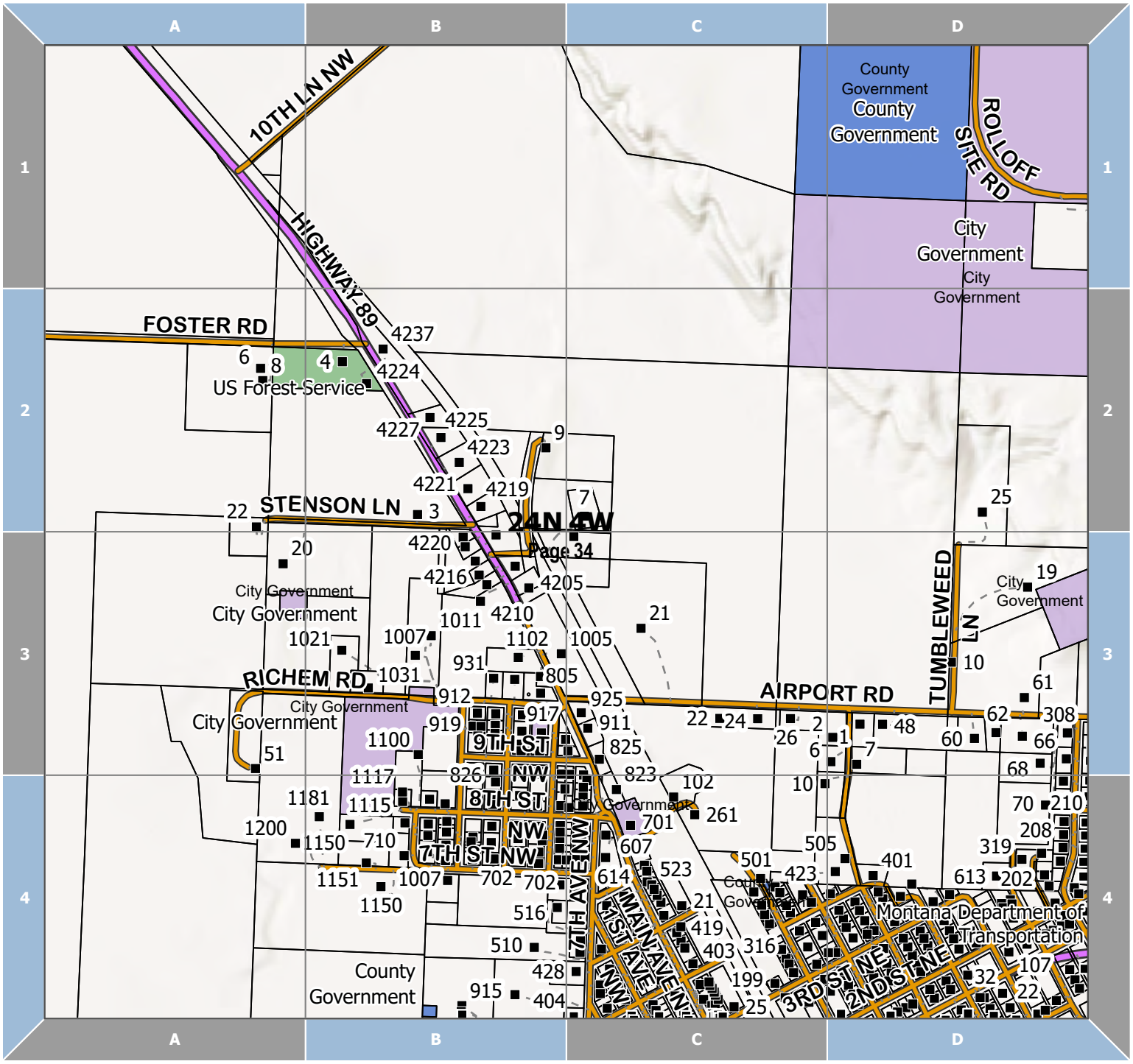

Structures
County Boundary
Parcels
Driveways
Highways
County Roads

Public Land Types

City Government
County Government
US Forest Service
Townships

N
W E
S

0 0.05 0.1 0.2 0.3 Miles

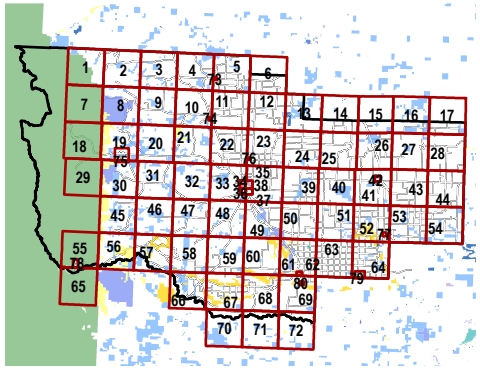

Teton County Planning Department 2023

Page: 35

Choteau

- Structures
- County Boundary
- Parcels
- Driveways
- Highways
- County Roads

Public Land Types

- City Government
- County Government
- Local Government
- Townships

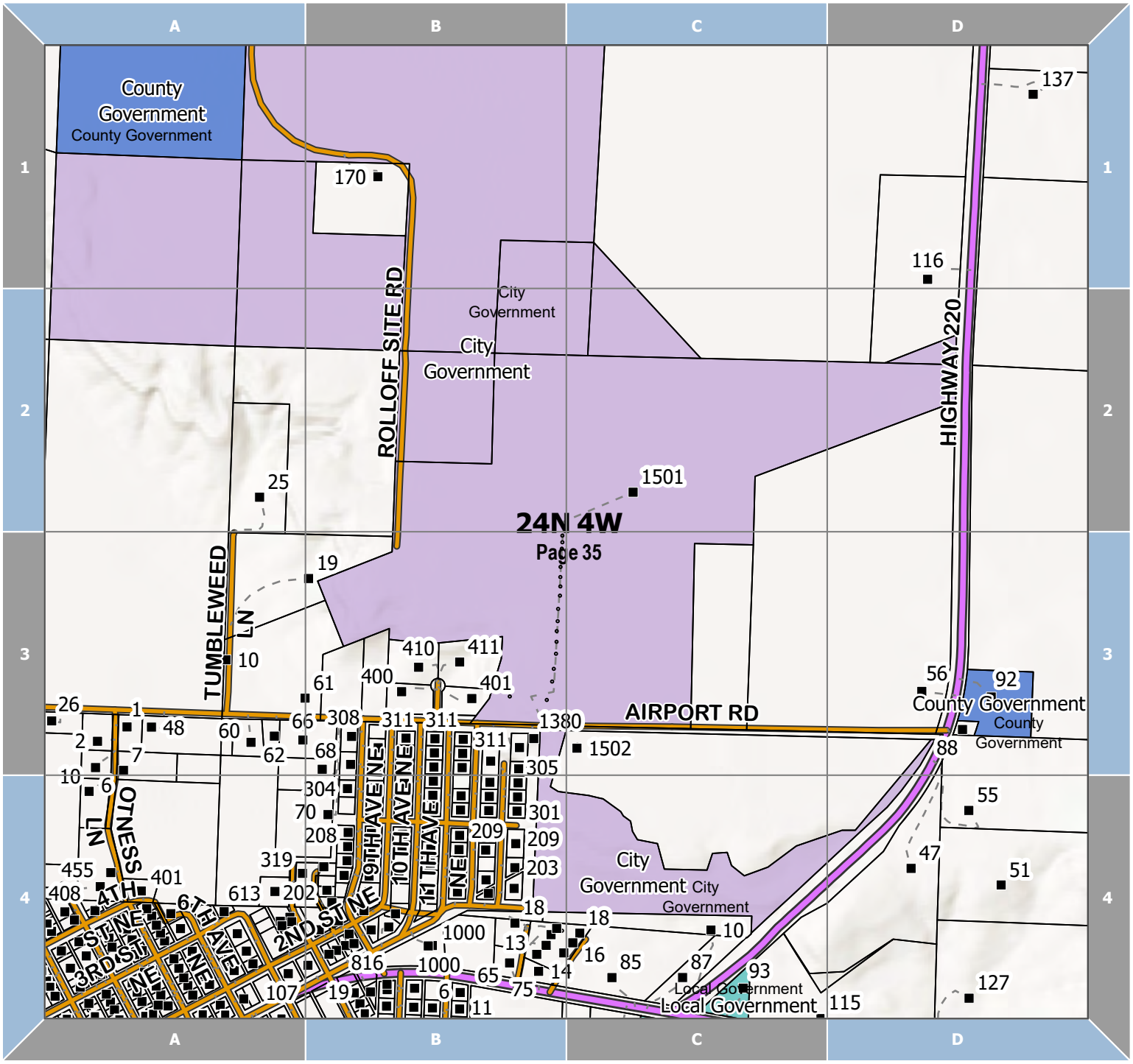

N
W E
S

0 0.05 0.1 0.2 0.3 Miles

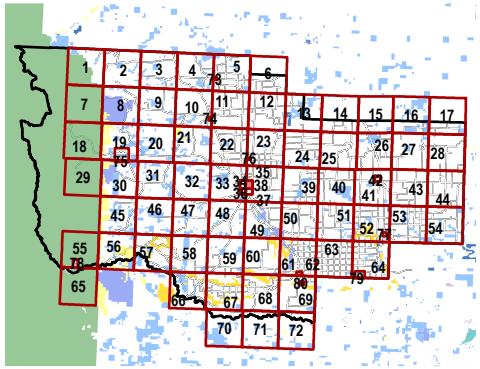

Teton County Planning Department 2023

Page: 36

Choteau

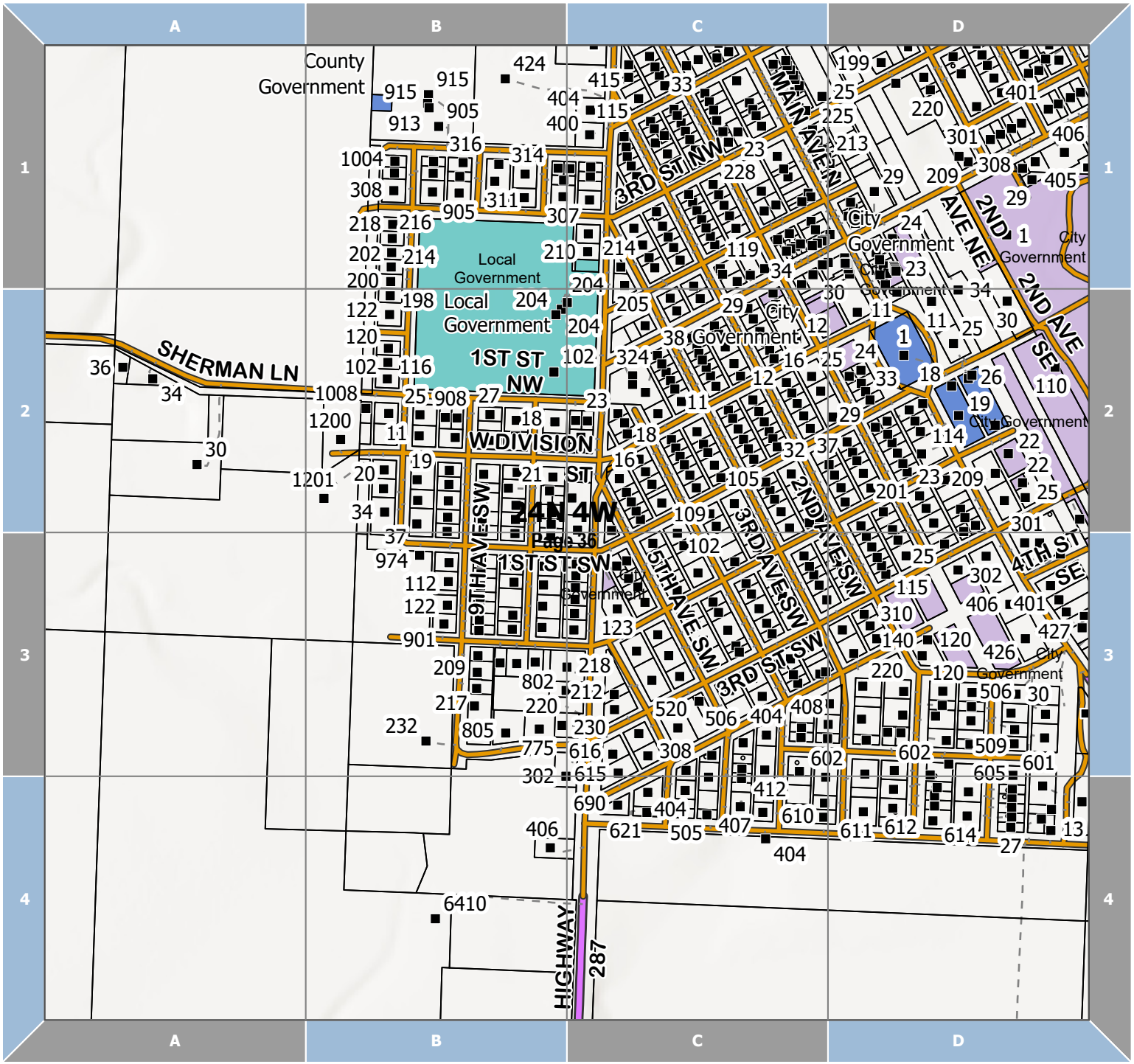

- Structures
- County Boundary
- Parcels
- Driveways
- Highways
- County Roads

Public Land Types

- City Government
- County Government
- Local Government
- Townships

N W E S

0 0.04 0.09 0.17 0.26 Miles

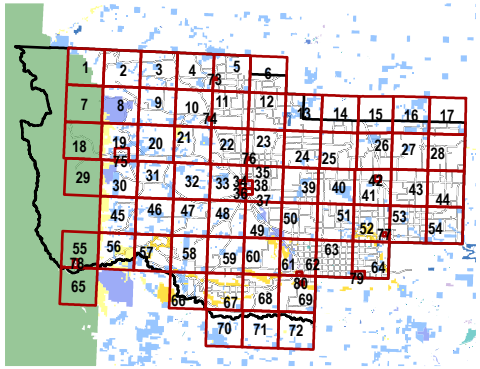

Teton County Planning Department 2023

Page: 37

Choteau

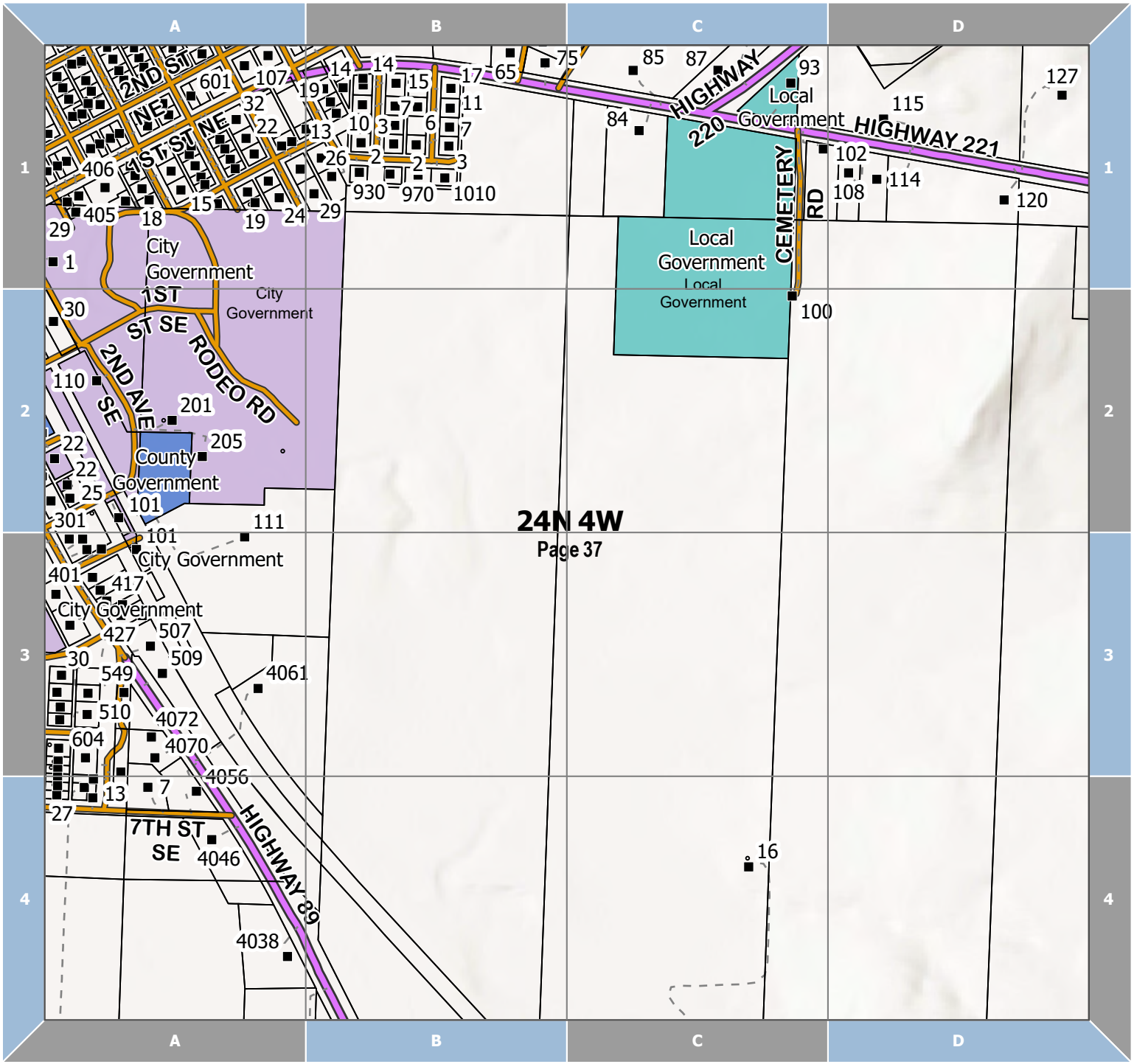

- Structures
- County Boundary
- Parcels
- Driveways
- Highways
- County Roads

Public Land Types

- City Government
- County Government
- Local Government
- Townships

N W E S

0 0.05 0.1 0.2 0.3 Miles

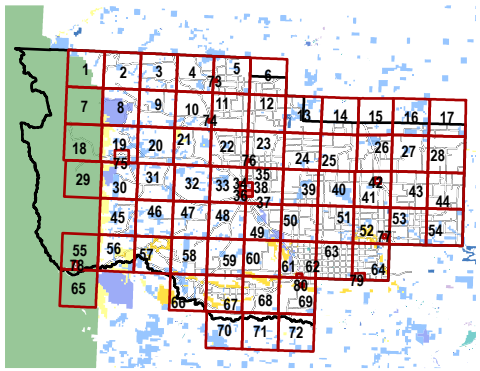

Teton County Planning Department 2023

Page: 38

Choteau

- Structures
- County Boundary
- Parcels
- Driveways
- Highways
- County Roads

Public Land Types

- City Government
- County Government
- Local Government
- Montana State Trust Lands
- State of Montana
- Townships

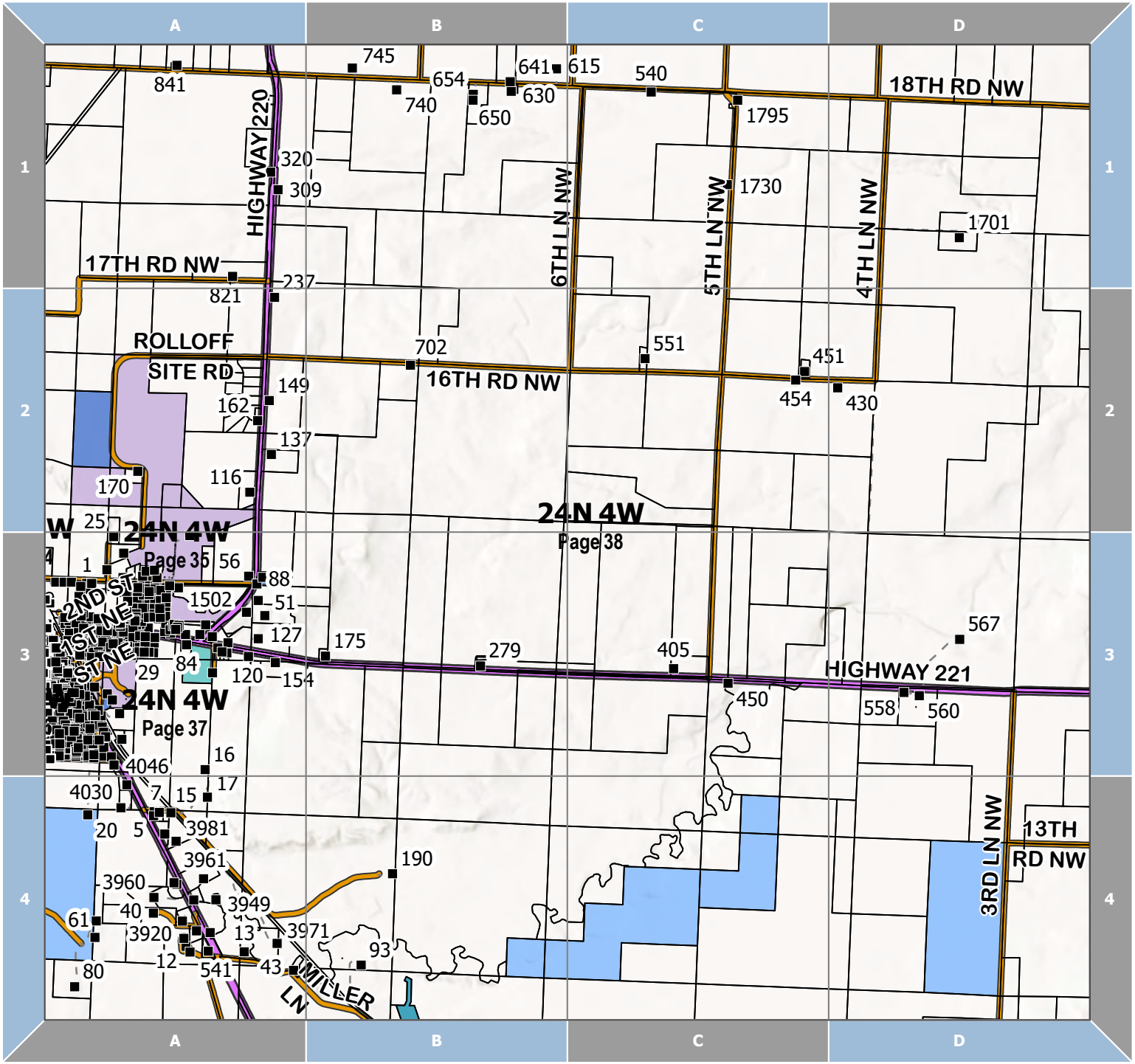

0 0.28 0.55 1.1 1.65 Miles

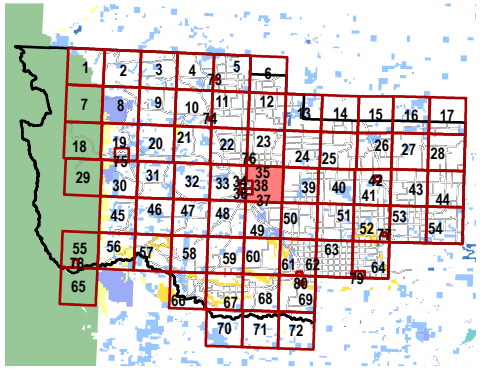

Teton County Planning Department 2023

Page: 39

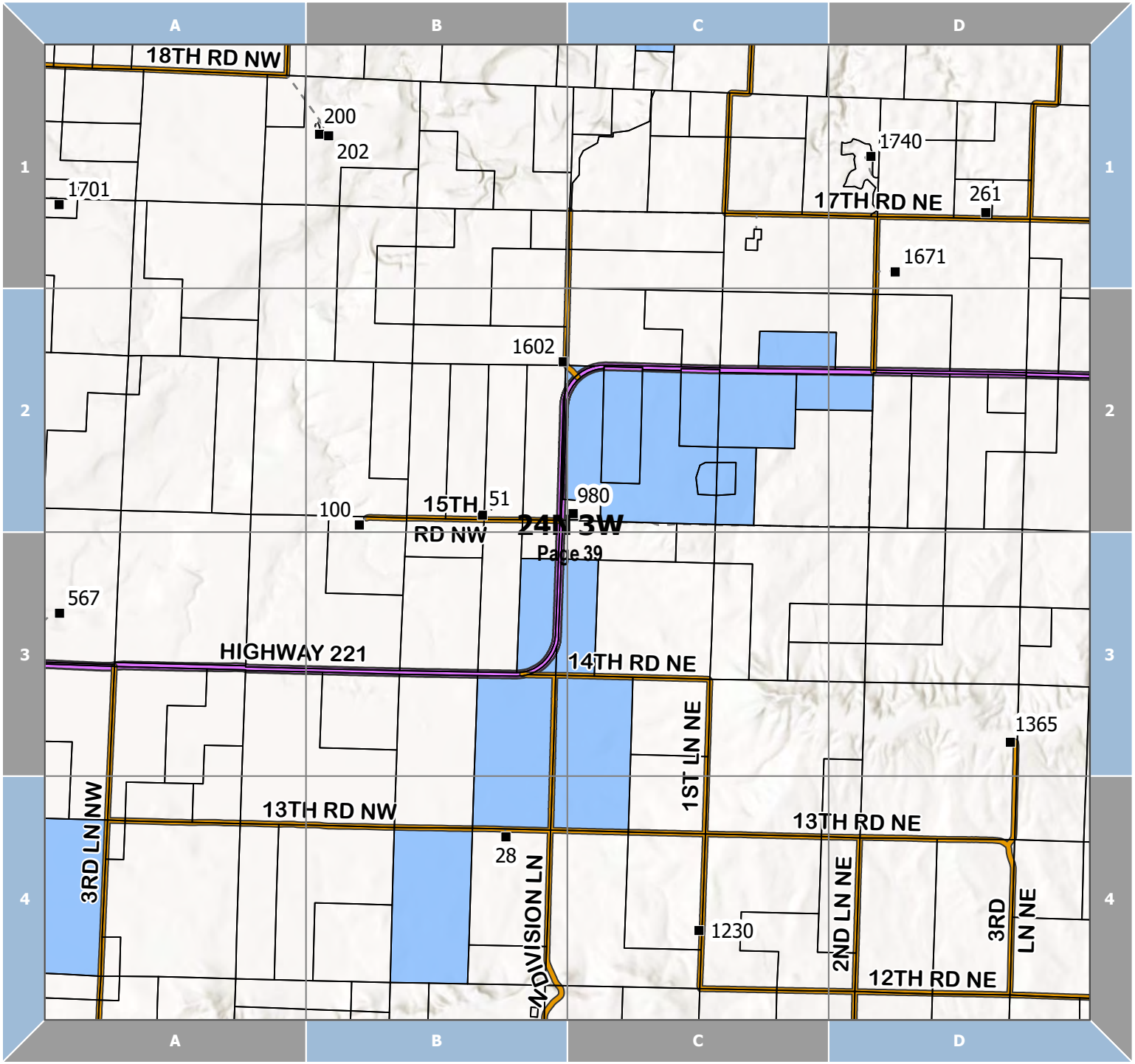

- Structures
- County Boundary
- Parcels
- Driveways
- Highways
- County Roads

Public Land Types

- Montana State Trust Lands
- Townships

N
W E
S

0 0.28 0.55 1.1 1.65 Miles

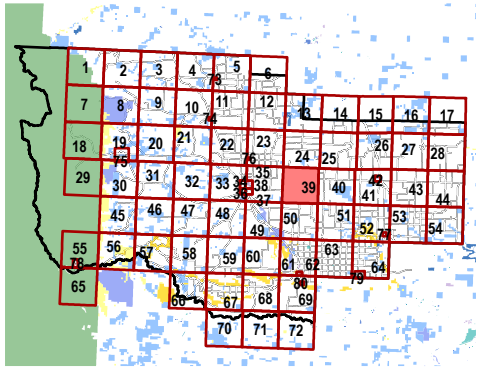

Teton County Planning Department 2023

Page: 40

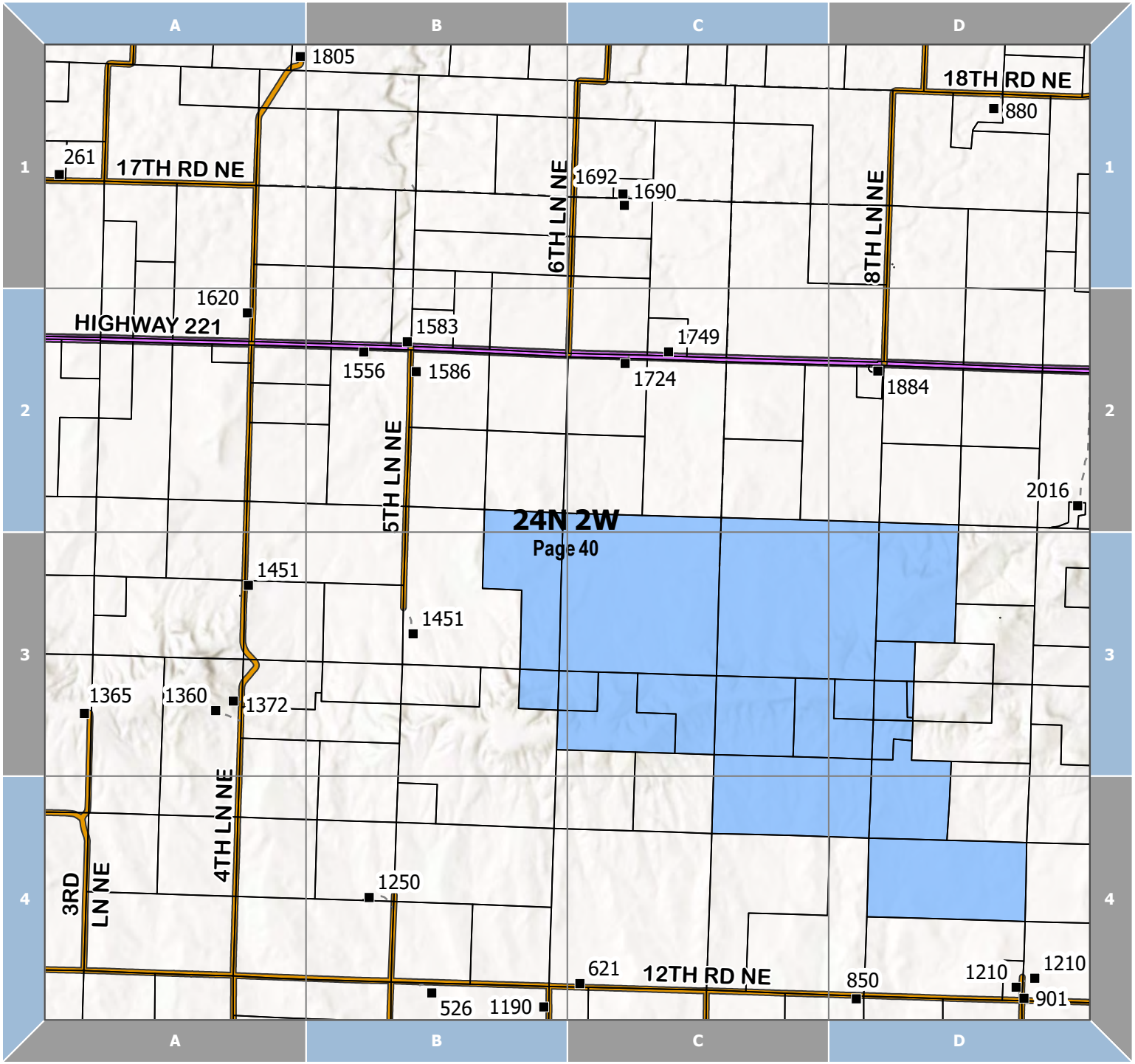

Structures

County Boundary

Parcels

Driveways

Highways

County Roads

Public Land Types

Montana State Trust Lands

Townships

N
W E
S

0 0.28 0.55 1.1 1.65 Miles

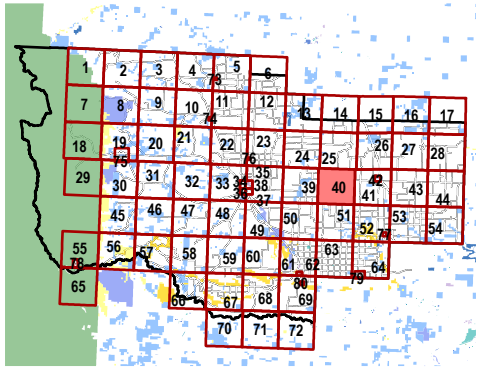

Teton County Planning Department 2023

Page: 41

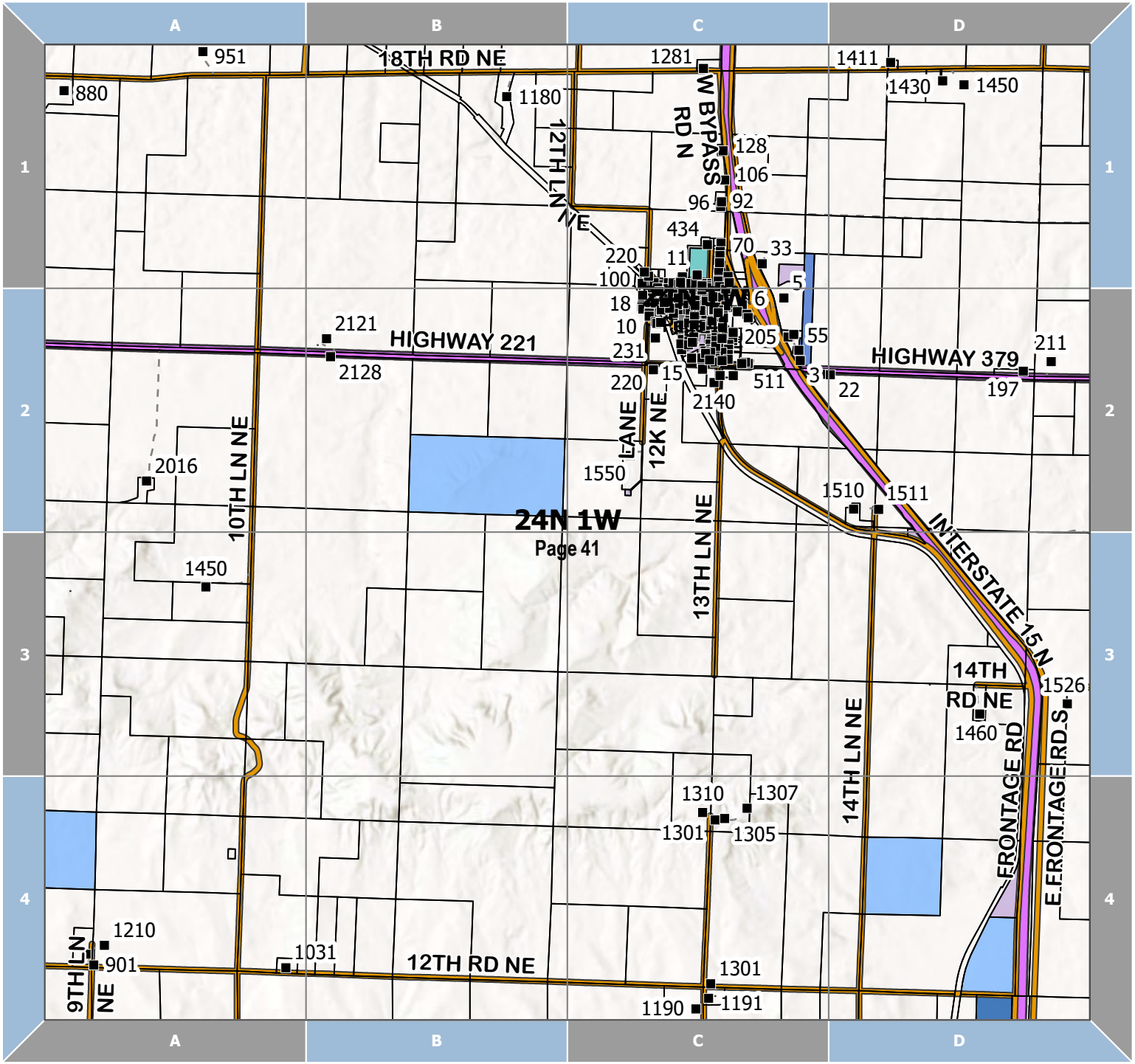

Structures
County Boundary
Parcels
Driveways
Highways
County Roads

Public Land Types

City Government
County Government
Local Government
Montana State Trust Lands
US Fish and Wildlife Service
Townships

N
W E
S

0 0.28 0.55 1.1 1.65 Miles

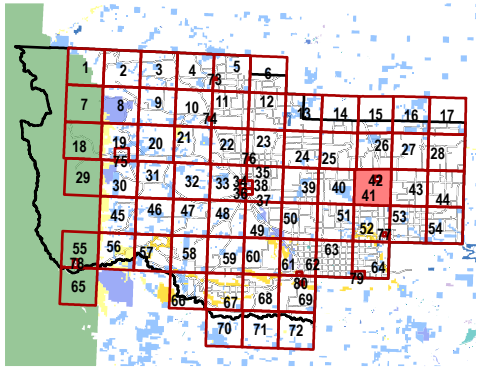

Teton County Planning Department 2023

Page: 42

Dutton

- Structures
- County Boundary
- Parcels
- Driveways
- Highways
- County Roads

Public Land Types

- City Government
- County Government
- Local Government
- Townships

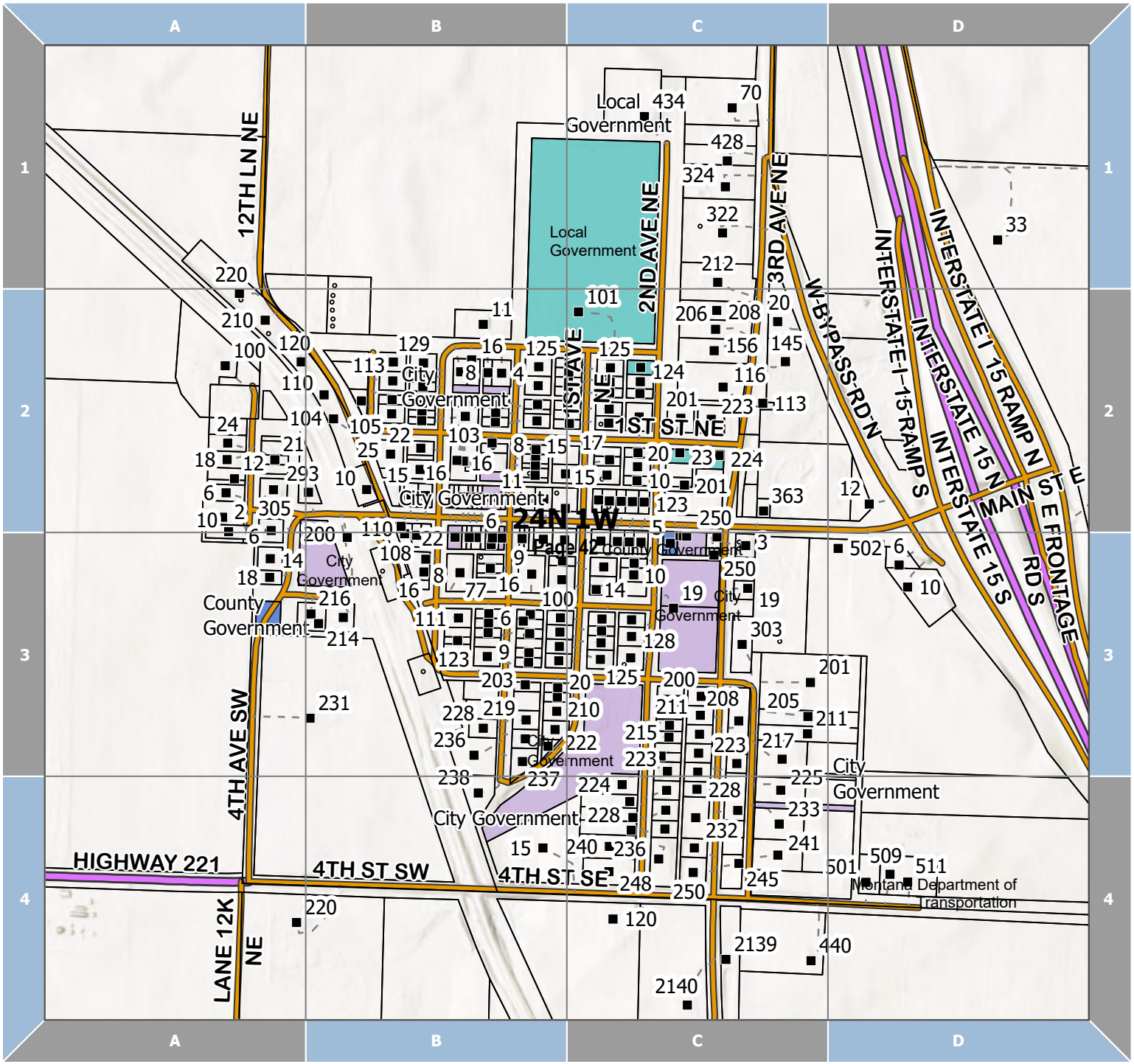

N
W E
S

0 0.04 0.09 0.17 0.26 Miles

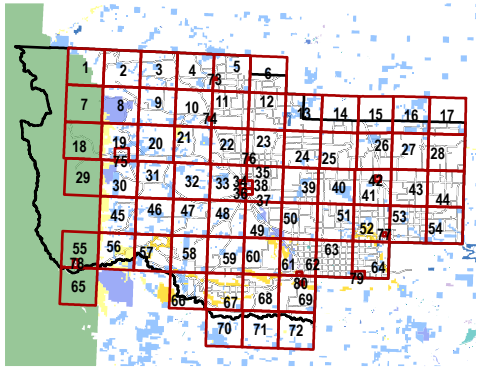

Teton County Planning Department 2023

Page: 43

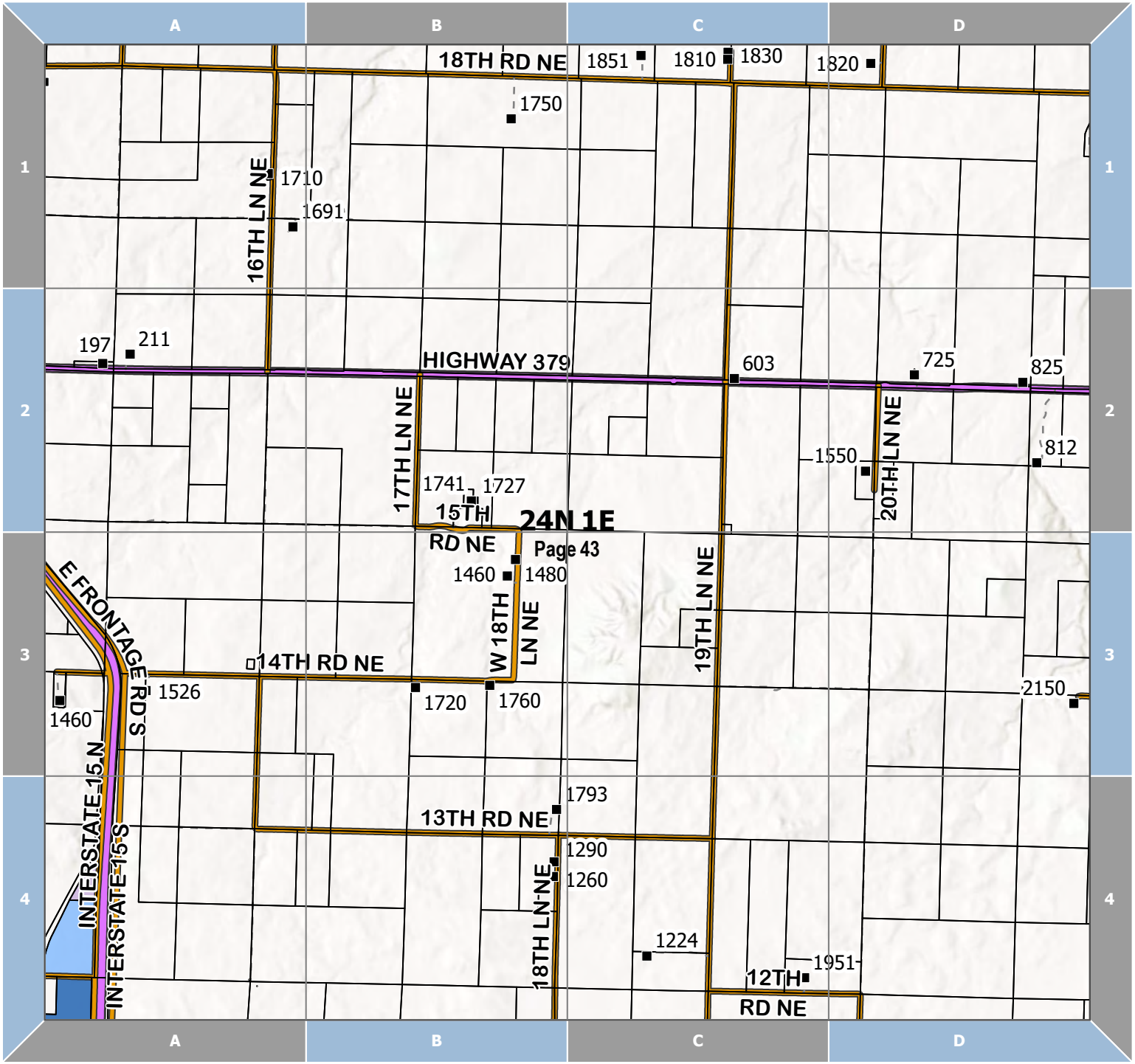

- Structures
- County Boundary
- Parcels
- Driveways
- Highways
- County Roads

Public Land Types

- City Government
- Montana State Trust Lands
- US Fish and Wildlife Service
- Townships

N
W E
S

0 0.28 0.55 1.1 1.65 Miles

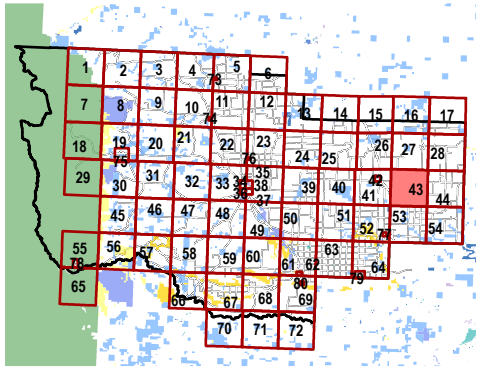

Teton County Planning Department 2023

Page: 44

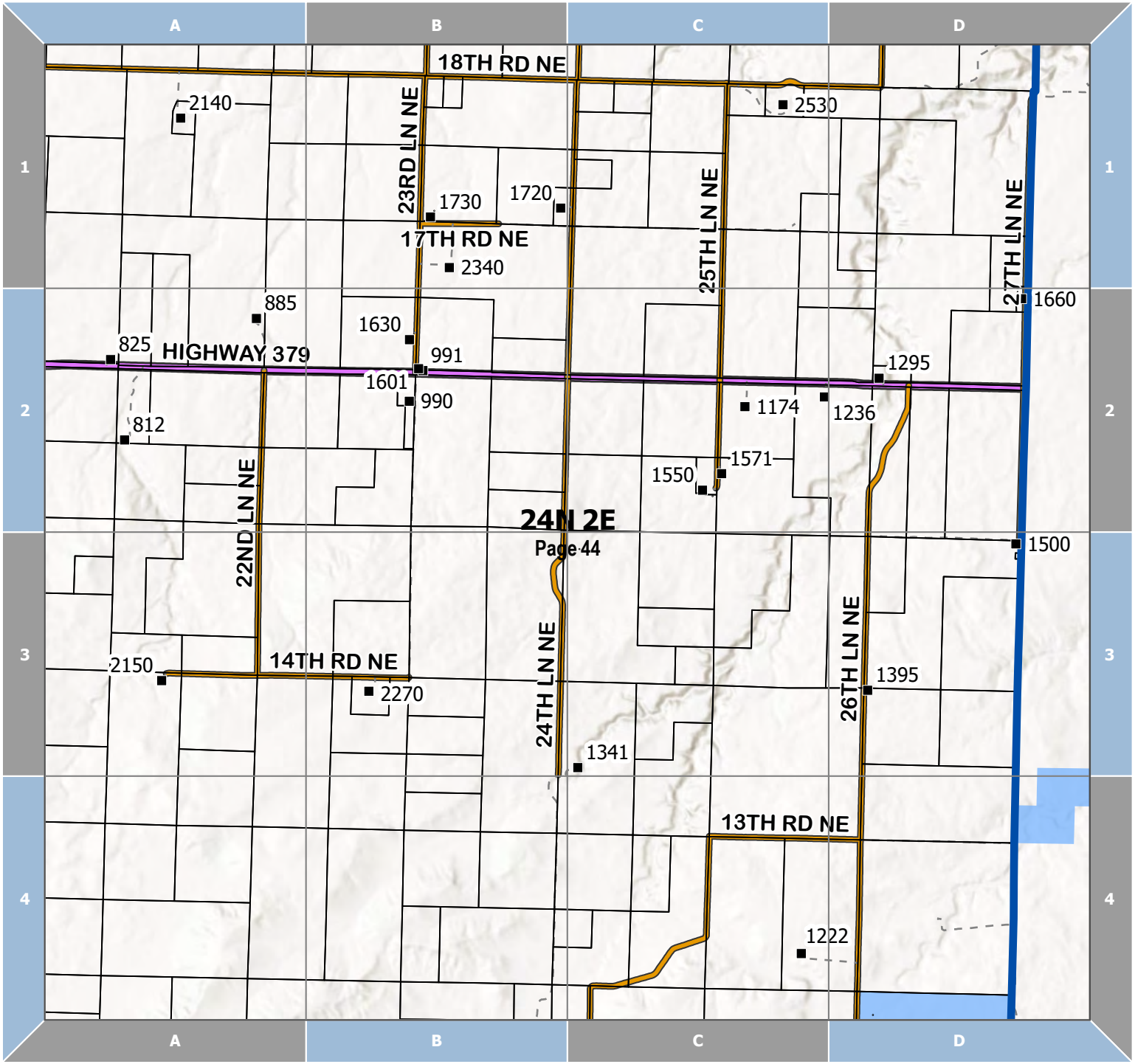

- Structures
- County Boundary
- Parcels
- Driveways
- Highways
- County Roads

Public Land Types

- Montana State Trust Lands
- Townships

N
W E
S

0 0.28 0.55 1.1 1.65 Miles

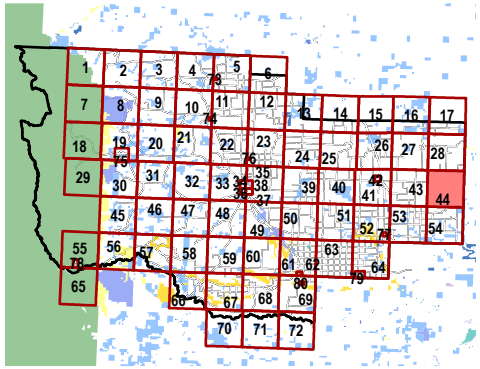

Teton County Planning Department 2023

Page: 45

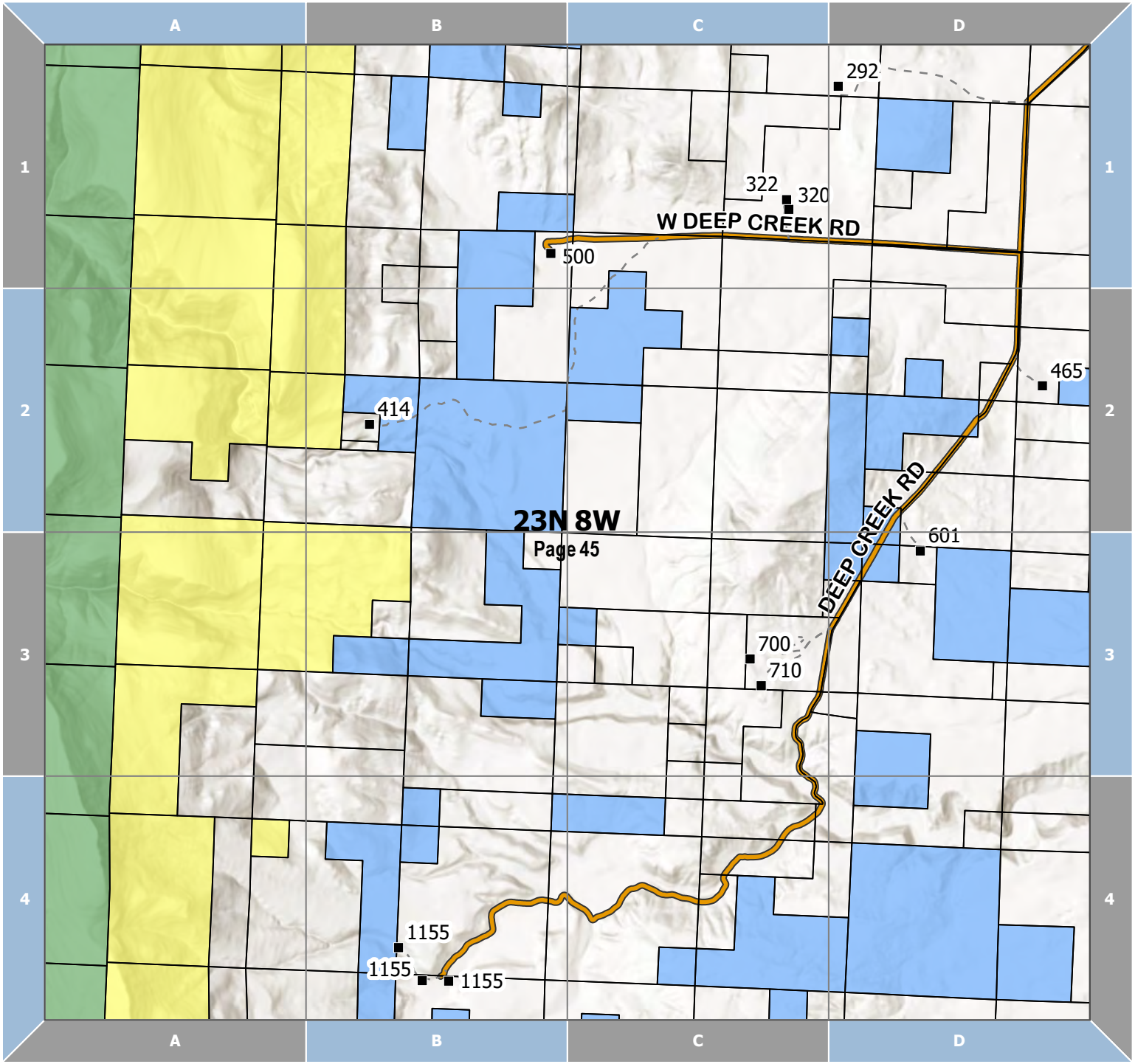

- Structures
- County Boundary
- Parcels
- Driveways
- Highways
- County Roads

Public Land Types

- Montana State Trust Lands
- US Bureau of Land Management
- US Forest Service
- Townships

N
W E
S

0 0.28 0.55 1.1 1.65 Miles

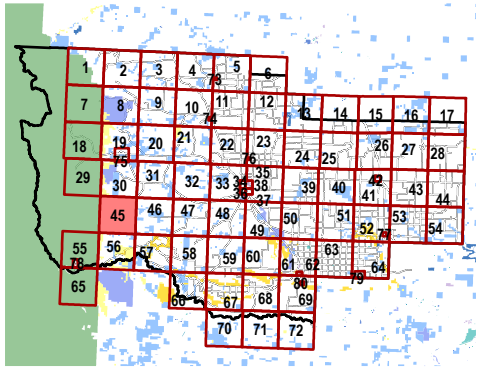

Teton County Planning Department 2023

Page: 46

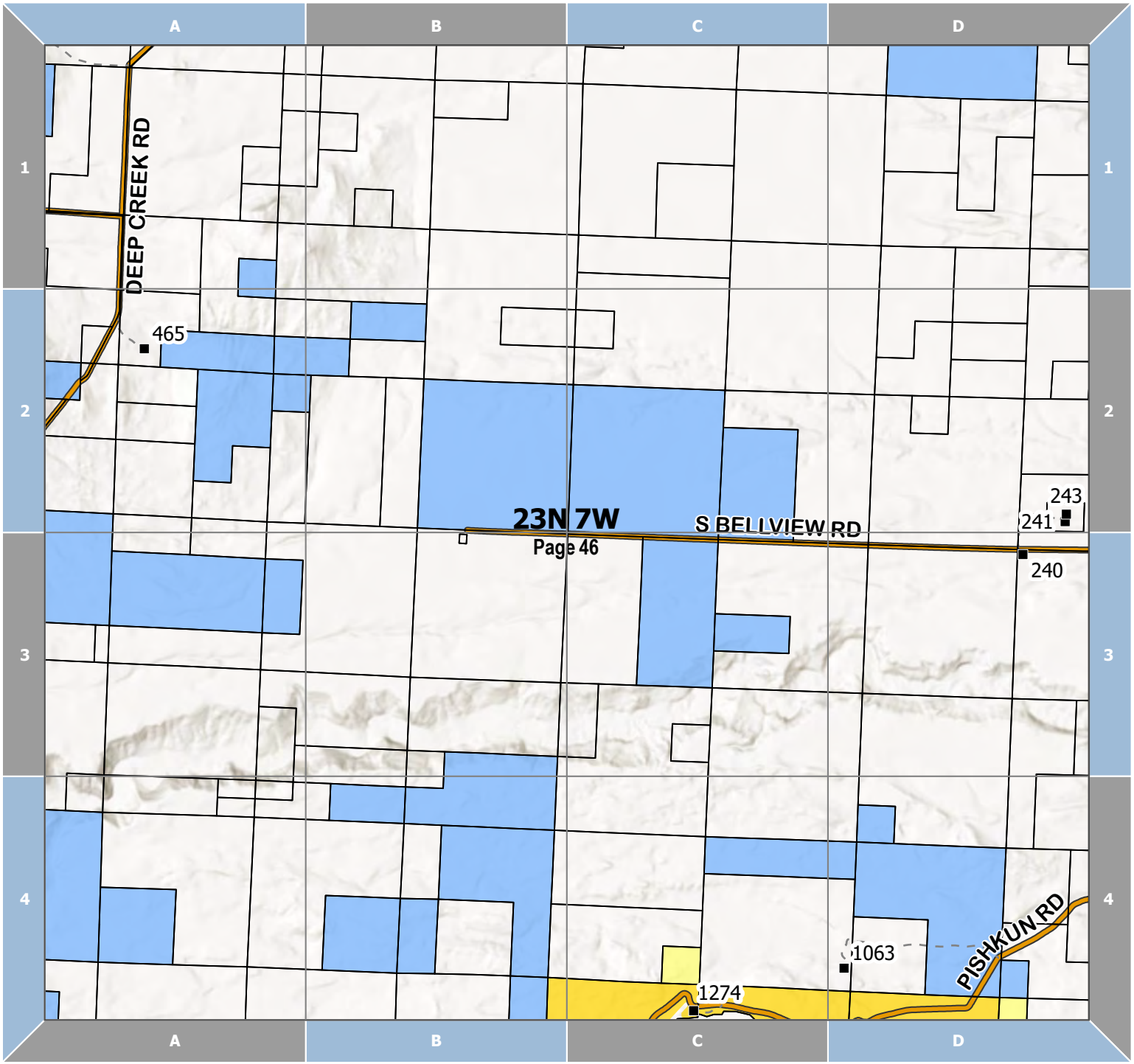

- Structures
- County Boundary
- Parcels
- Driveways
- Highways
- County Roads

Public Land Types

- Montana State Trust Lands
- US Bureau of Land Management
- US Bureau of Reclamation
- Townships

N
W E
S

0 0.28 0.55 1.1 1.65 Miles

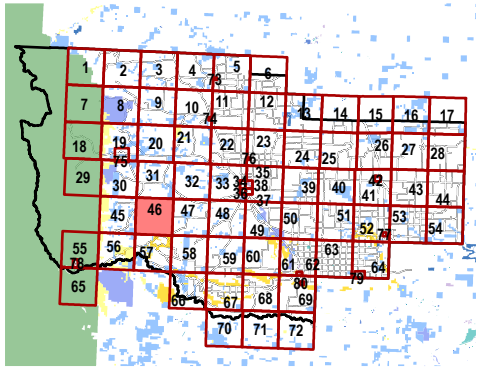

Teton County Planning Department 2023

Page: 47

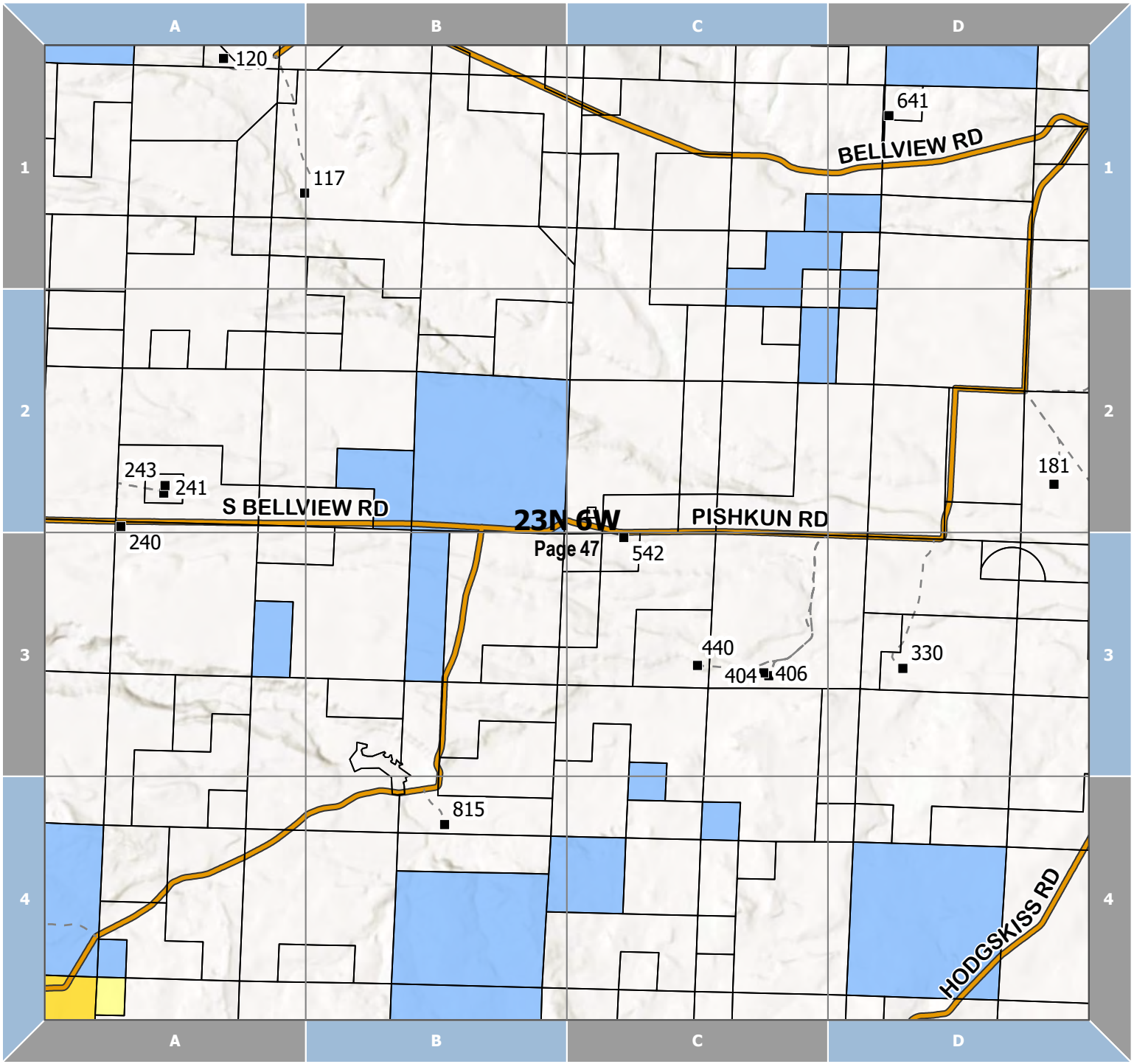

- Structures
- County Boundary
- Parcels
- Driveways
- Highways
- County Roads

Public Land Types

- Montana State Trust Lands
- US Bureau of Land Management
- US Bureau of Reclamation
- Townships

N
W E
S

0 0.28 0.55 1.1 1.65 Miles

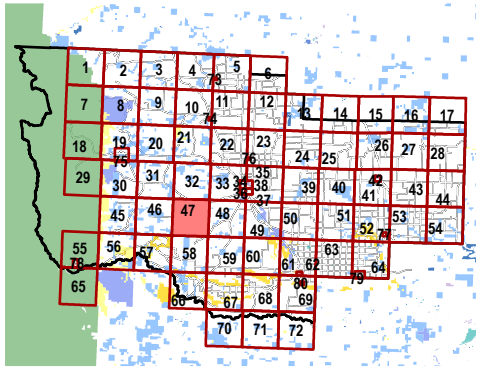

Teton County Planning Department 2023

Page: 48

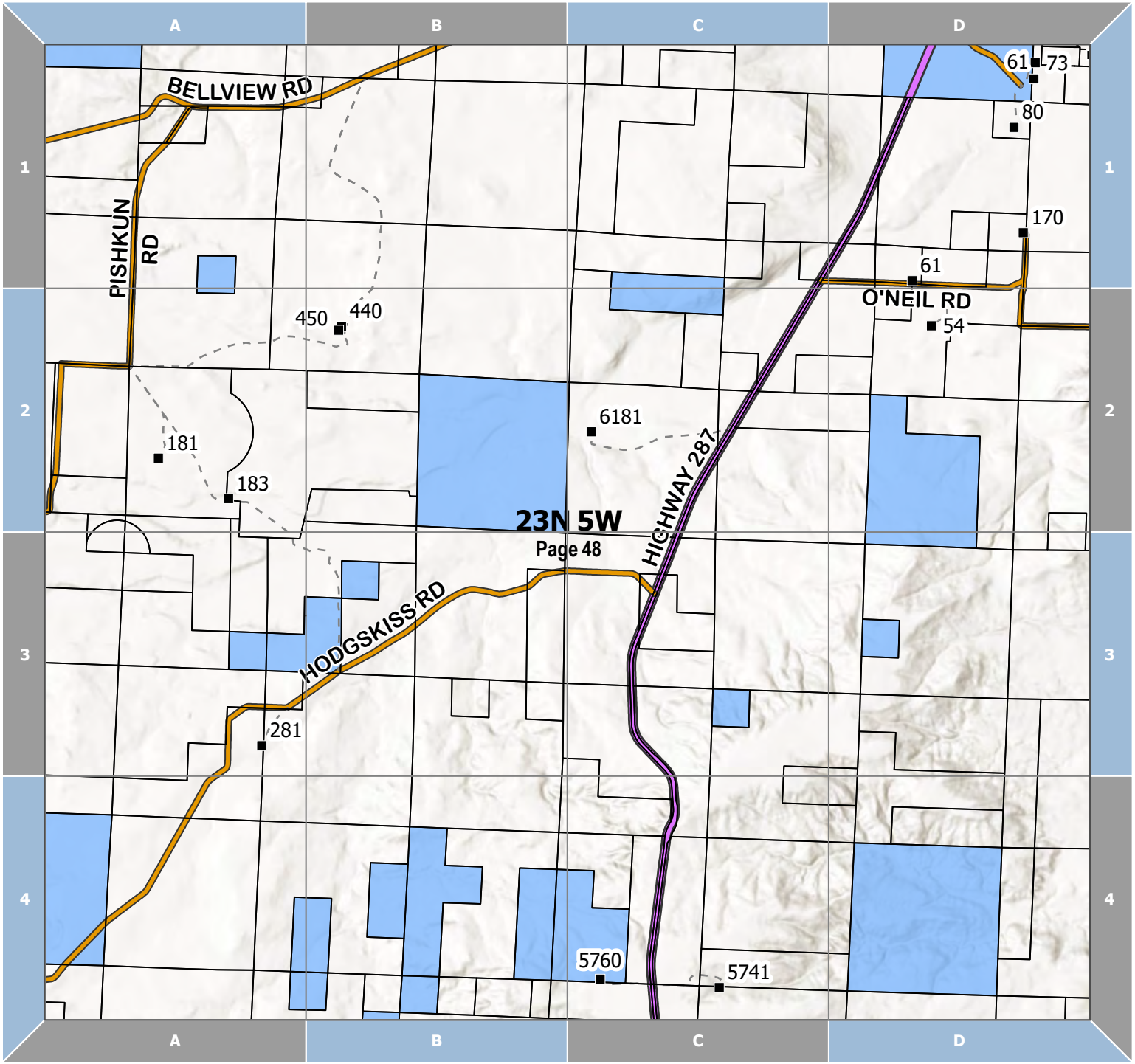

- Structures
- County Boundary
- Parcels
- Driveways
- Highways
- County Roads

Public Land Types

- Montana State Trust Lands
- Townships

N
W E
S

0 0.28 0.55 1.1 1.65 Miles

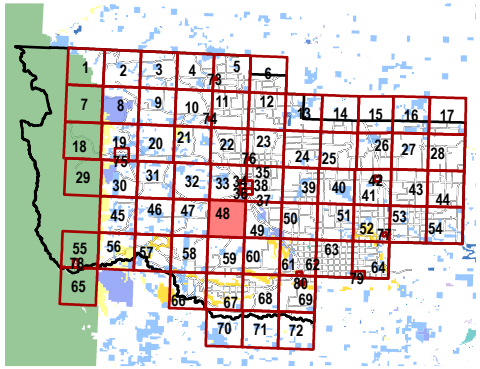

Teton County Planning Department 2023

Page: 49

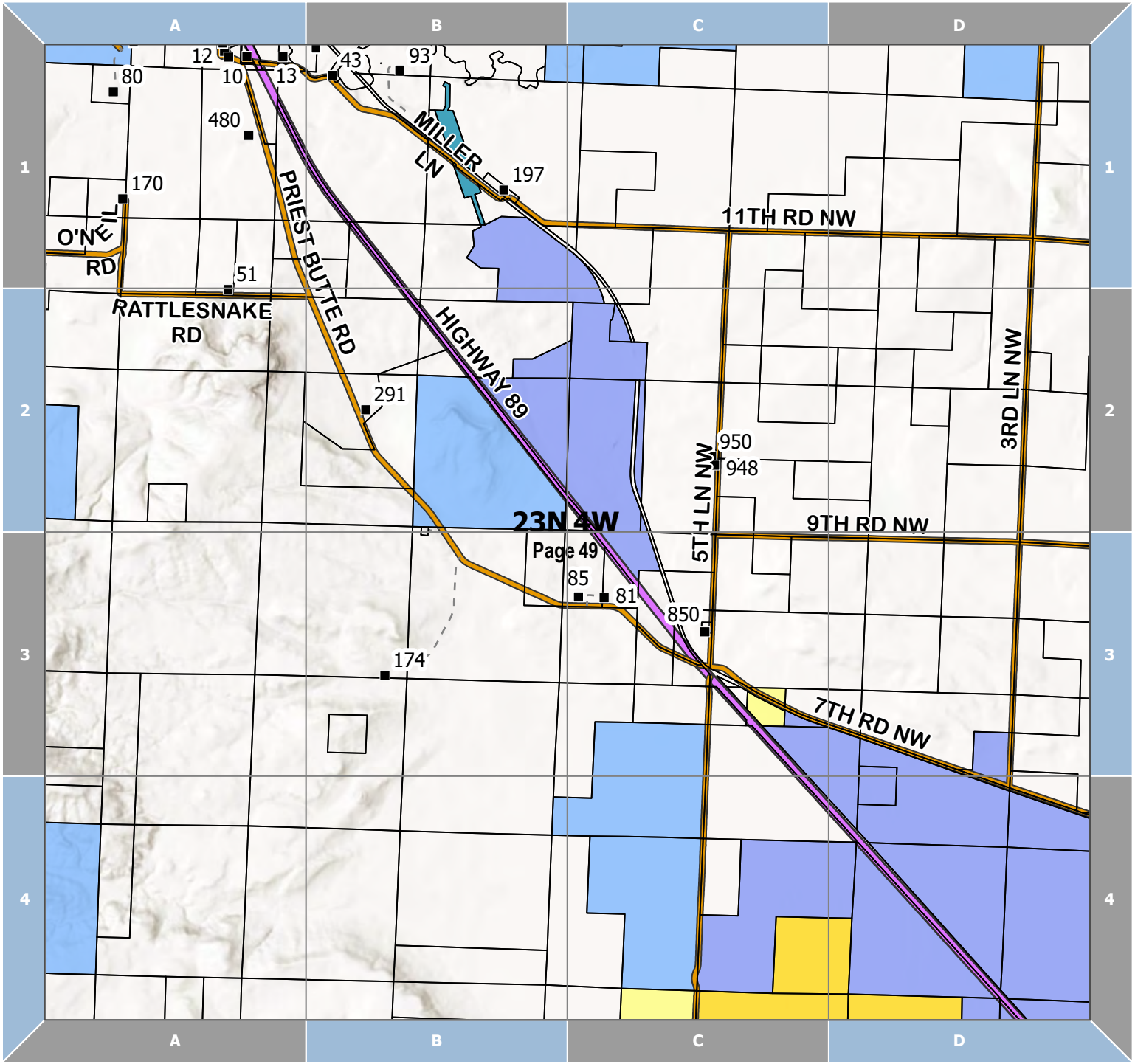

- Structures
- County Boundary
- Parcels
- Driveways
- Highways
- County Roads

Public Land Types

- Montana Fish, Wildlife, and Parks
- Montana State Trust Lands
- State of Montana
- US Bureau of Land Management
- US Bureau of Reclamation
- Townships

N
W E
S

0 0.28 0.55 1.1 1.65 Miles

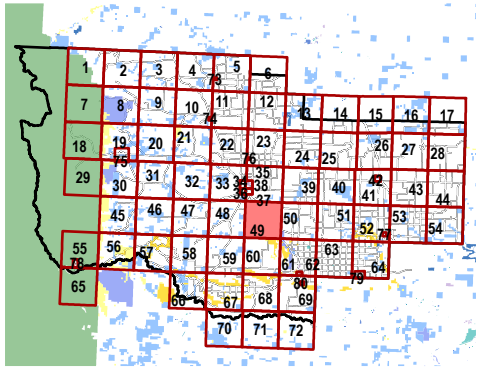

Teton County Planning Department 2023

Page: 50

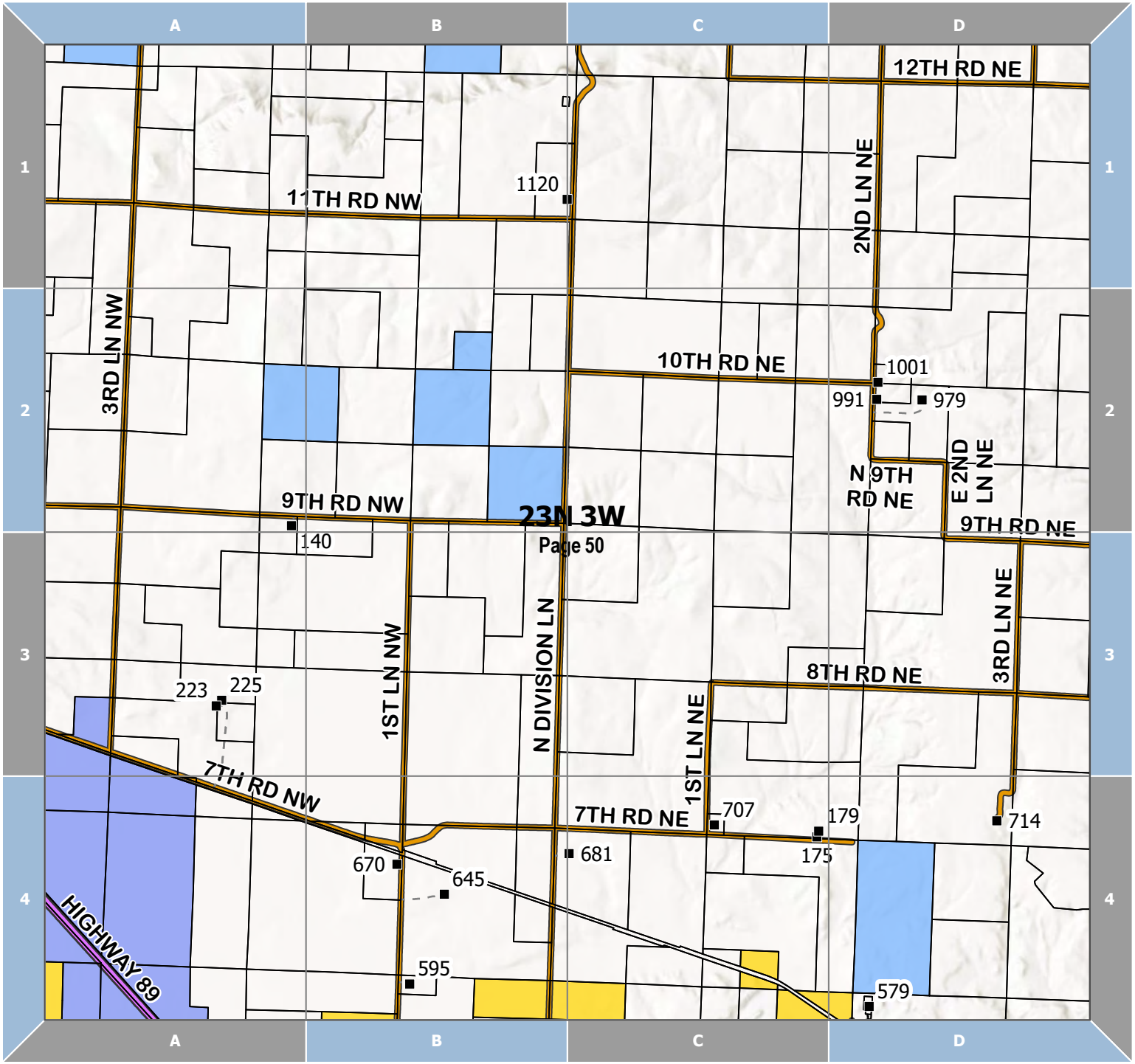

Structures

County Boundary

Parcels

Driveways

Highways

County Roads

Public Land Types

Montana Fish, Wildlife, and Parks

Montana State Trust Lands

US Bureau of Reclamation

Townships

N
W E
S

0 0.28 0.55 1.1 1.65 Miles

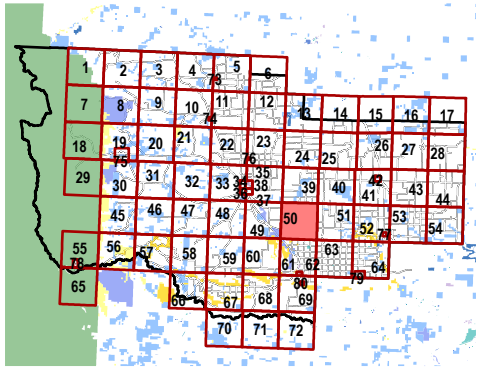

Teton County Planning Department 2023

Page: 51

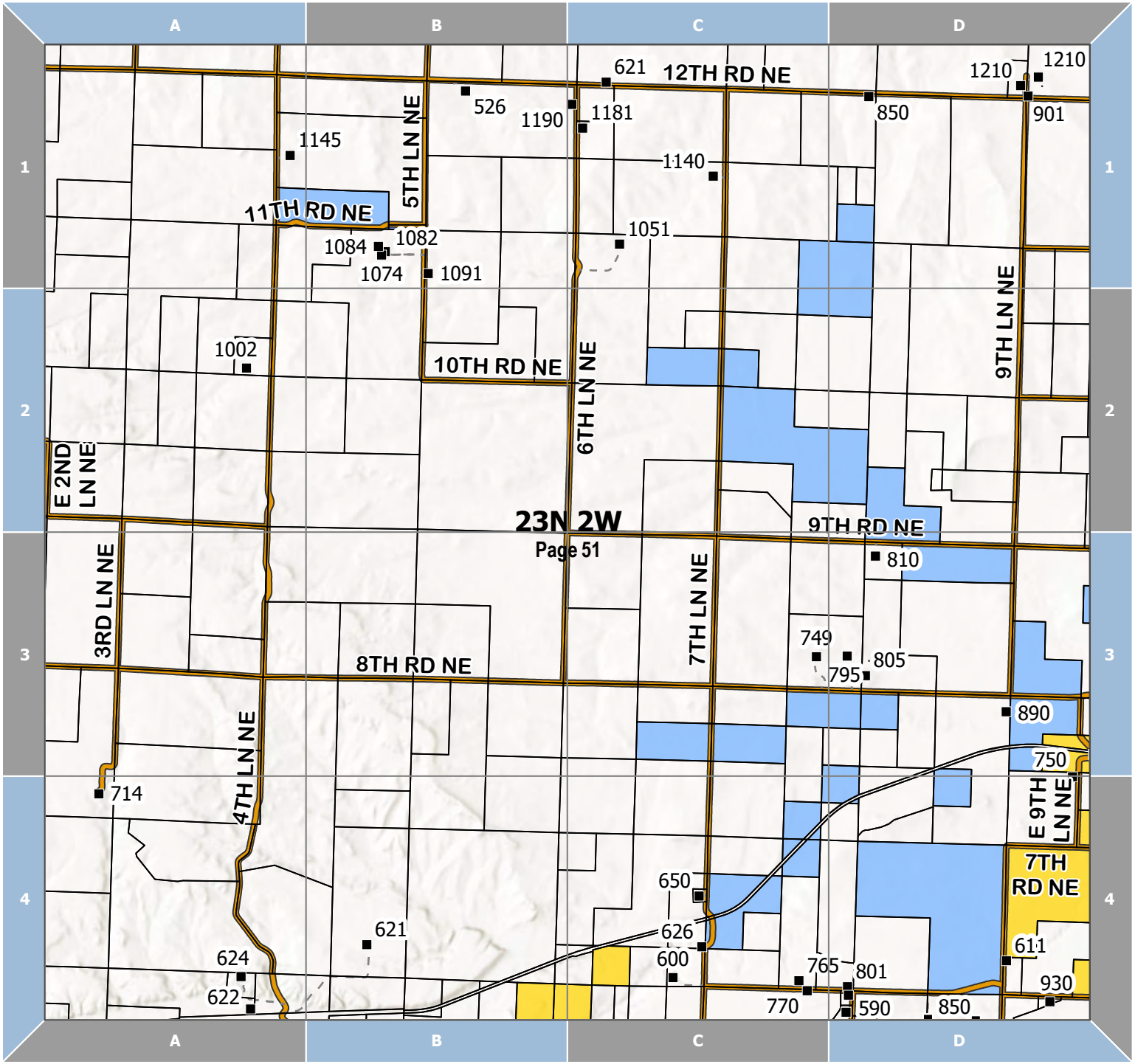

Structures
County Boundary
Parcels
Driveways
Highways
County Roads

Public Land Types

County Government
Montana State Trust Lands
US Bureau of Reclamation
Townships

N
W E
S

0 0.28 0.55 1.1 1.65 Miles

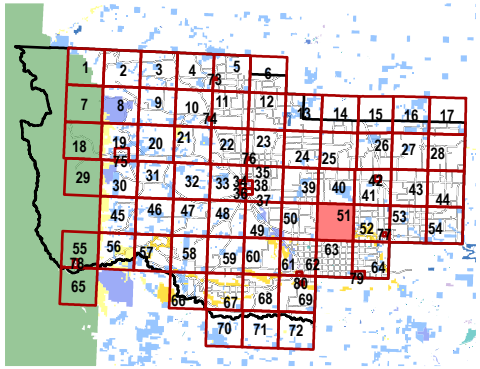

Teton County Planning Department 2023

Page: 52

Power- See Page 77

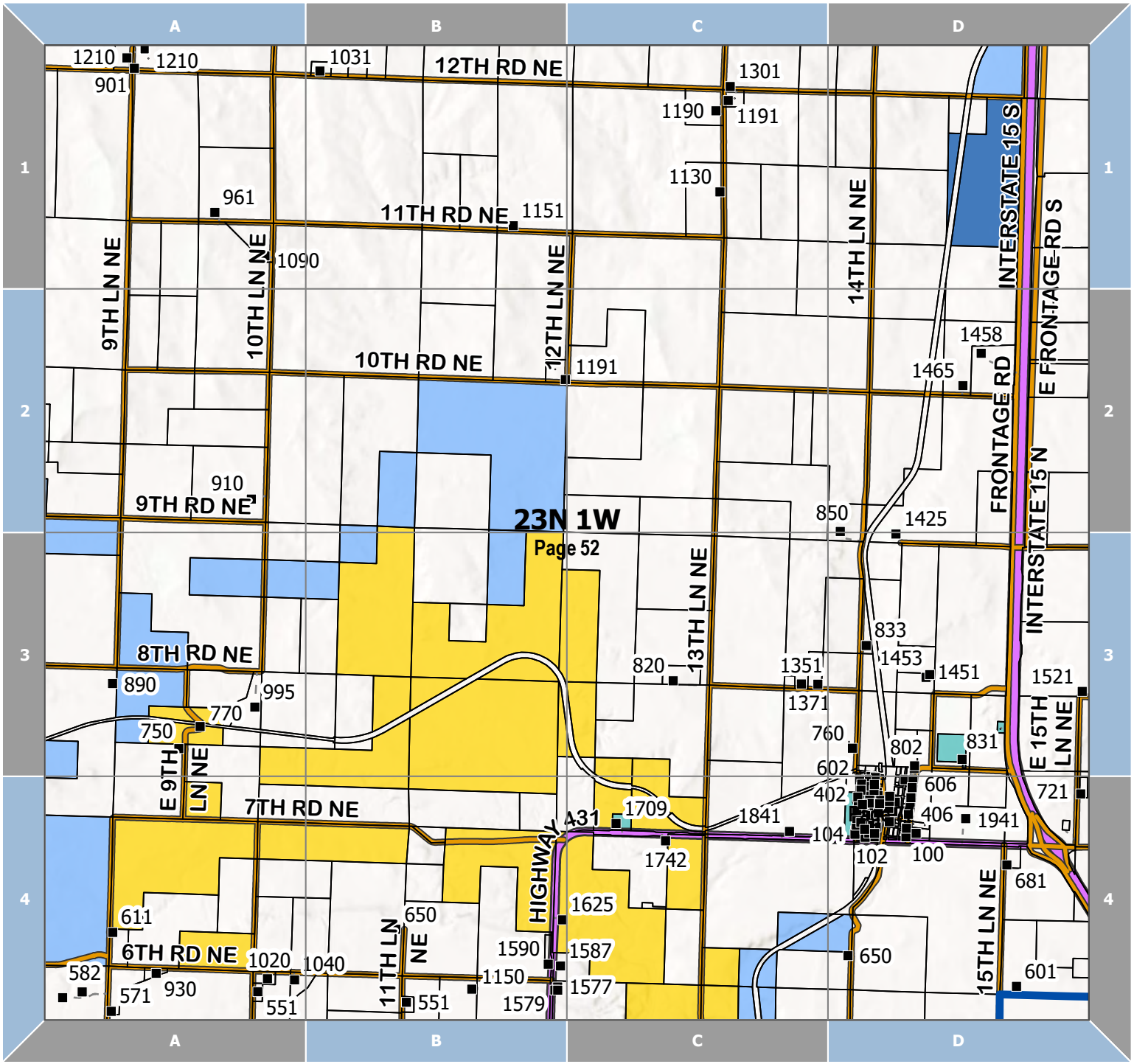

- Structures
- County Boundary
- Parcels
- Driveways
- Highways
- County Roads

Public Land Types

- County Government
- Local Government
- Montana State Trust Lands
- US Bureau of Reclamation
- US Fish and Wildlife Service
- Townships

N W E S

0 0.28 0.55 1.1 1.65 Miles

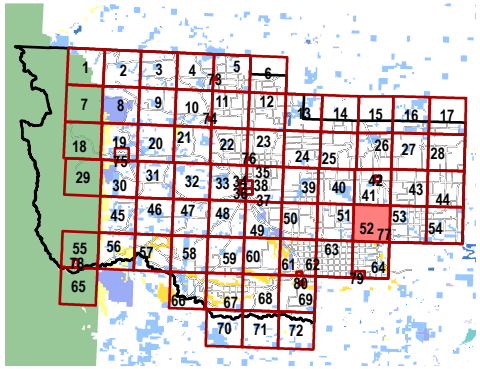

Teton County Planning Department 2023

Page: 53

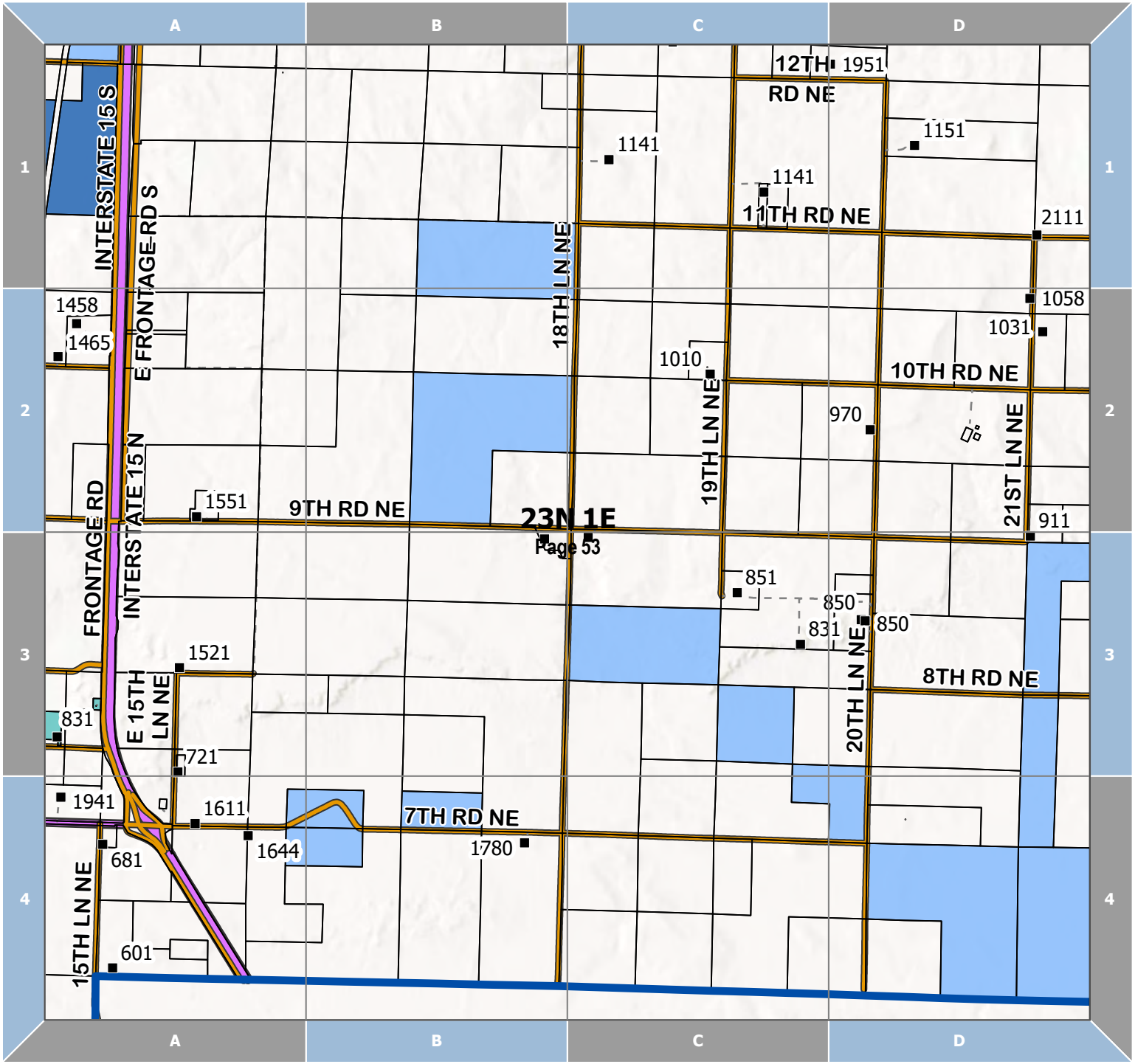

Structures
County Boundary
Parcels
Driveways
Highways
County Roads

Public Land Types

Local Government
Montana State Trust Lands
US Fish and Wildlife Service
Townships

N
W E
S

0 0.28 0.55 1.1 1.65 Miles

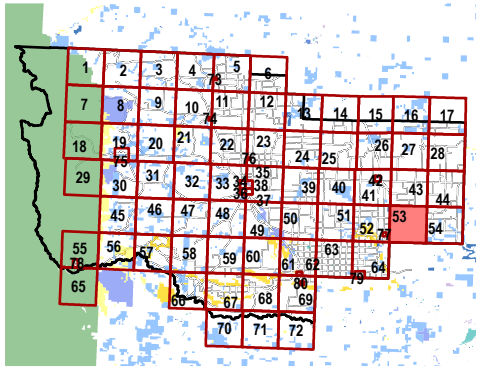

Teton County Planning Department 2023

Page: 54

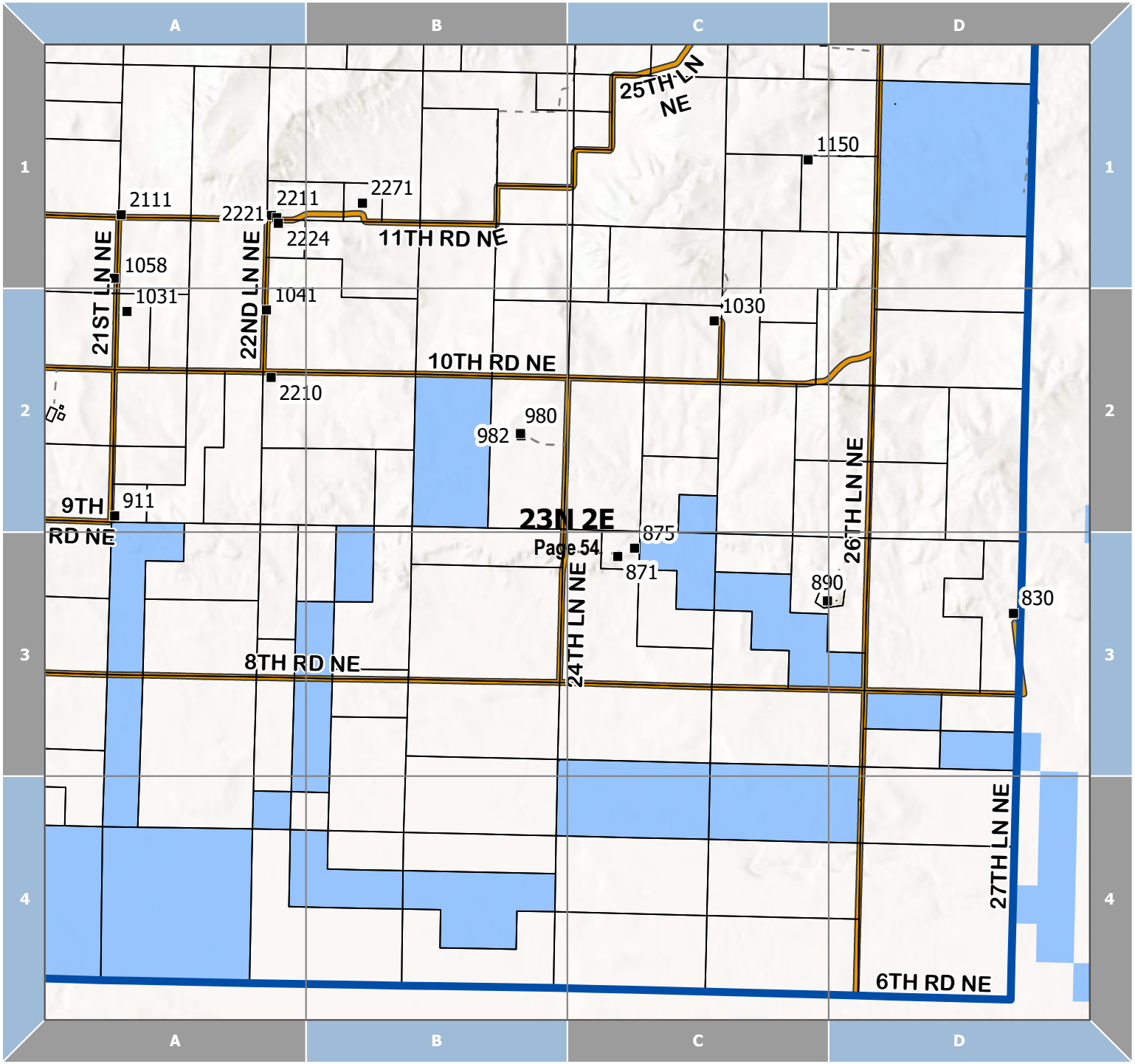

- Structures
- County Boundary
- Parcels
- Driveways
- Highways
- County Roads

Public Land Types

- Montana State Trust Lands
- Townships

N
W E
S

0 0.28 0.55 1.1 1.65 Miles

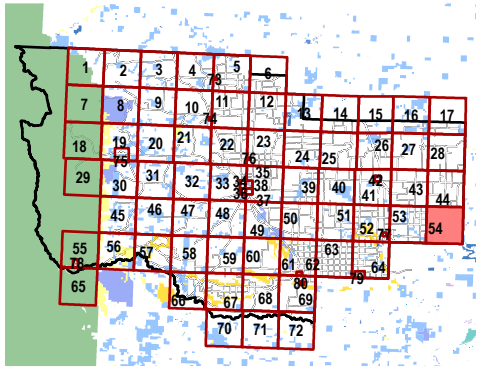

Teton County Planning Department 2023

Page: 55

Gibson Lake Tracts- See Page 78

- Structures
- County Boundary
- Parcels
- Driveways
- Highways
- County Roads

Public Land Types

- US Bureau of Land Management
- US Forest Service
- Townships

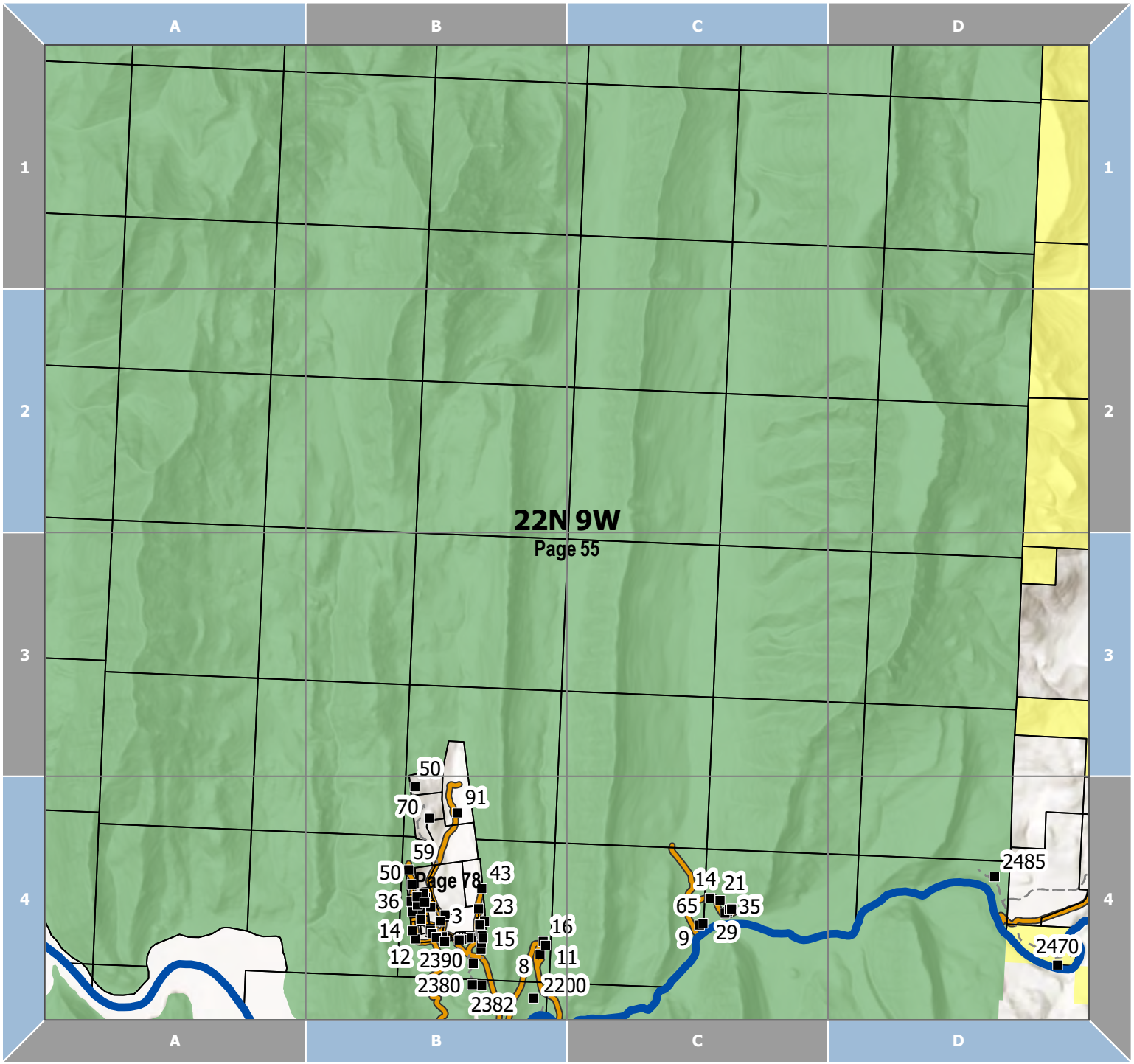

N
W E
S

0 0.28 0.55 1.1 1.65 Miles

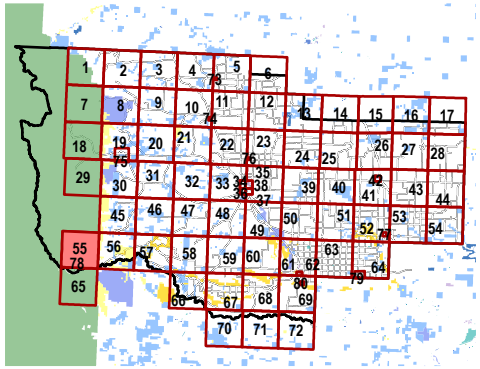

Teton County Planning Department 2023

Page: 56

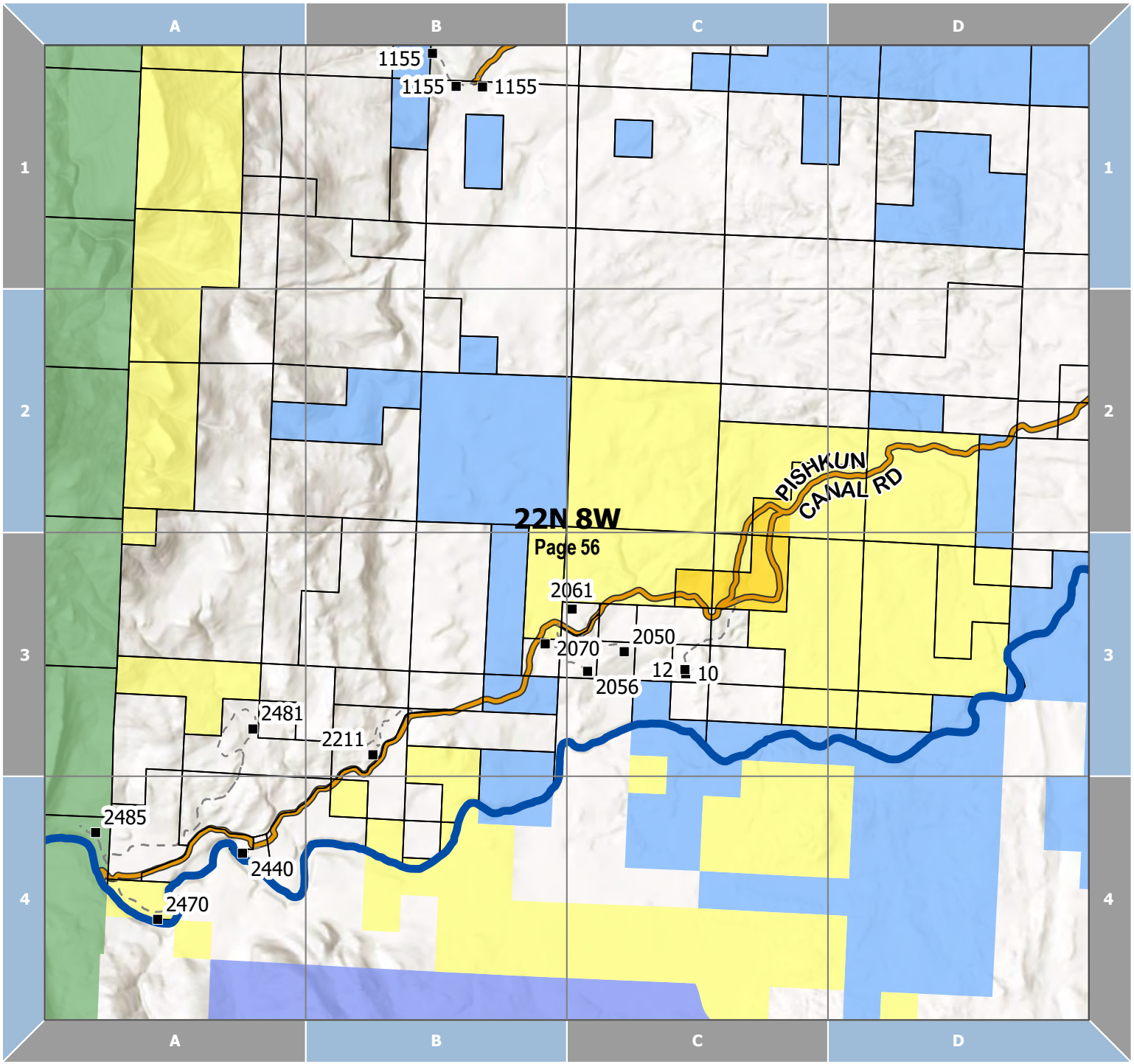

- Structures
- County Boundary
- Parcels
- Driveways
- Highways
- County Roads

Public Land Types

- Montana Fish, Wildlife, and Parks
- Montana State Trust Lands
- US Bureau of Land Management
- US Bureau of Reclamation
- US Forest Service
- Townships

N
W E
S

0 0.28 0.55 1.1 1.65 Miles

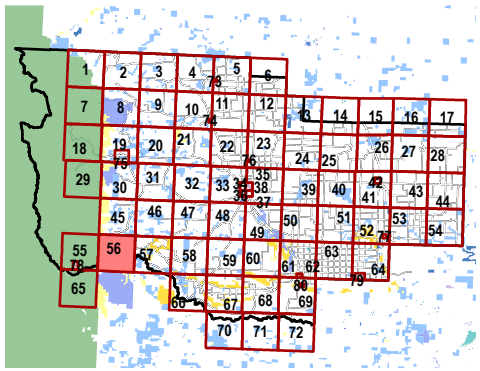

Teton County Planning Department 2023

Page: 57

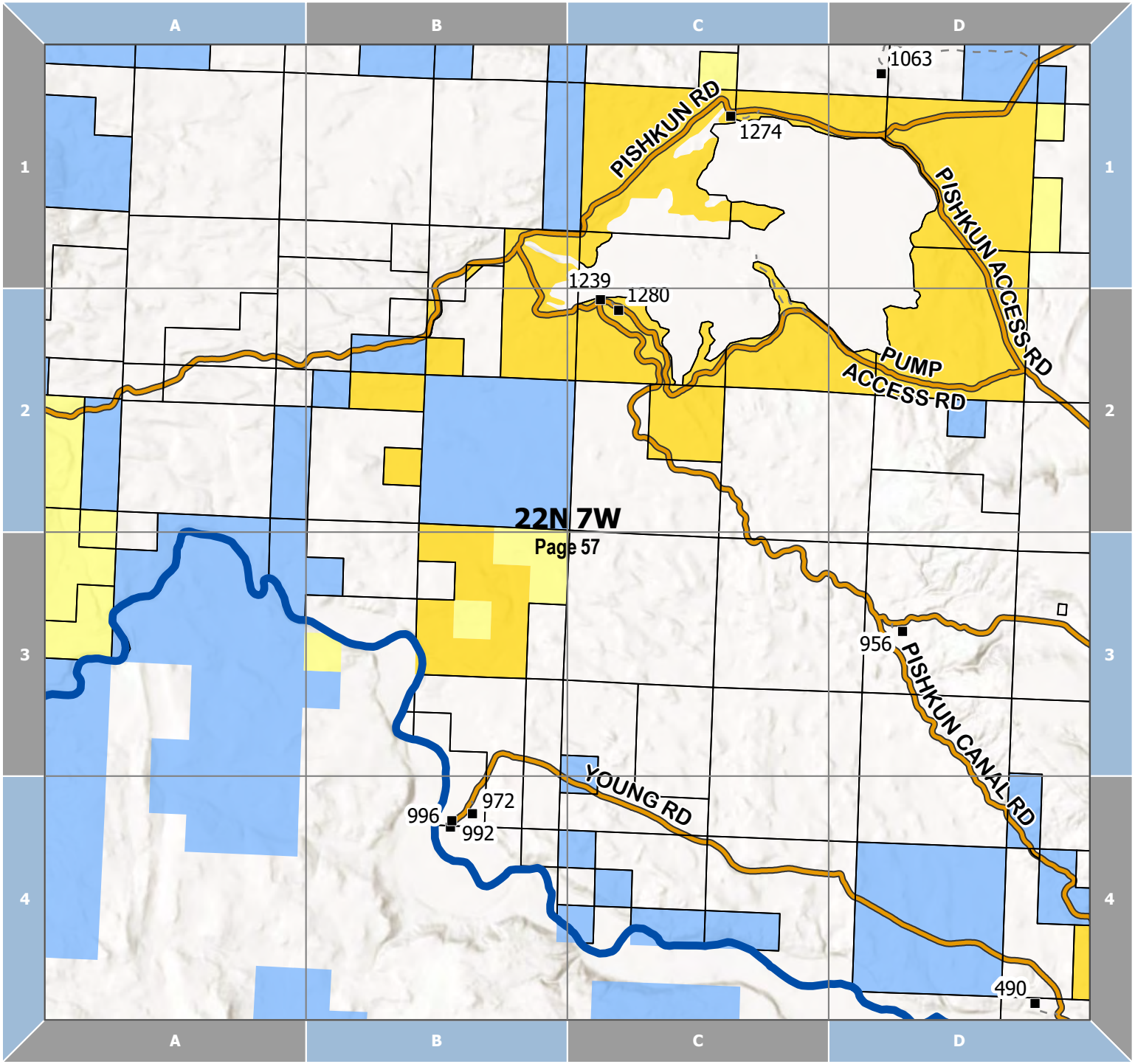

- Structures
- County Boundary
- Parcels
- Driveways
- Highways
- County Roads

Public Land Types

- Montana State Trust Lands
- US Bureau of Land Management
- US Bureau of Reclamation
- Townships

N
W E
S

0 0.28 0.55 1.1 1.65 Miles

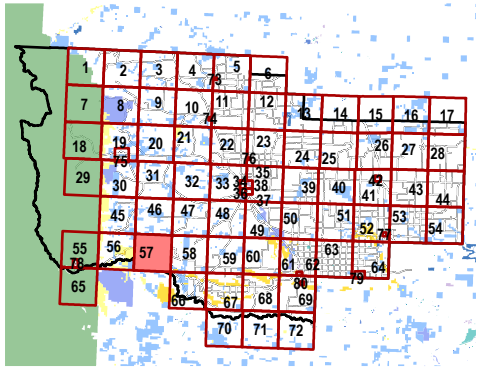

Teton County Planning Department 2023

Page: 58

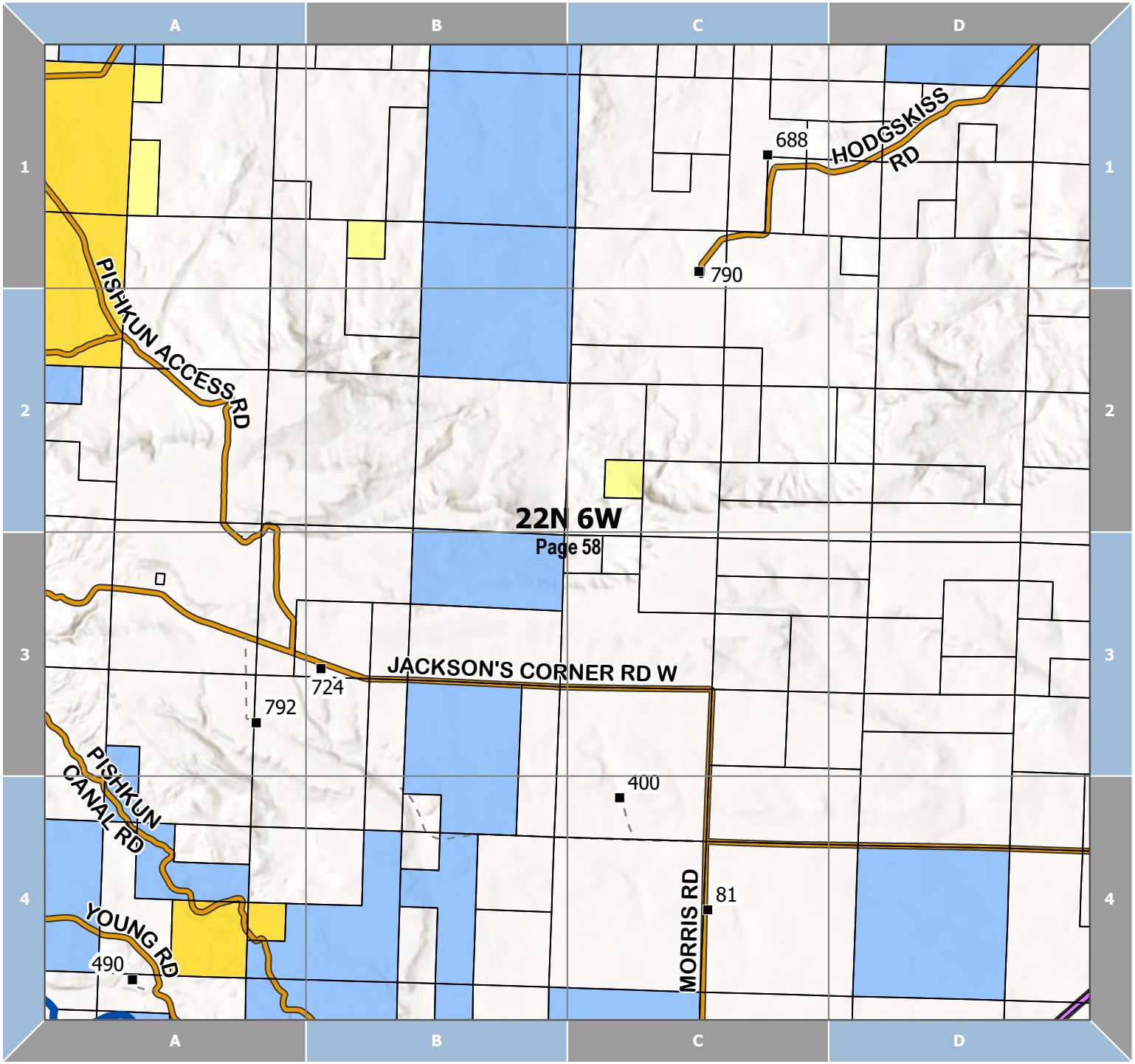

- Structures
- County Boundary
- Parcels
- Driveways
- Highways
- County Roads

Public Land Types

- Montana State Trust Lands
- US Bureau of Land Management
- US Bureau of Reclamation
- Townships

N
W E
S

0 0.28 0.55 1.1 1.65 Miles

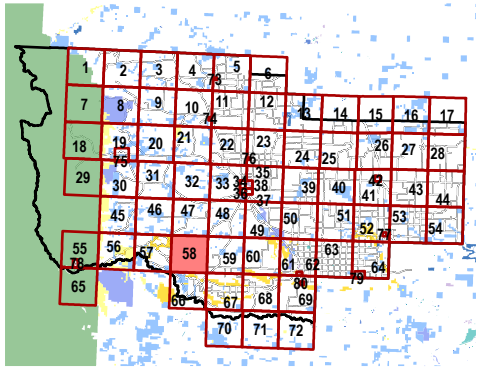

Teton County Planning Department 2023

Page: 59

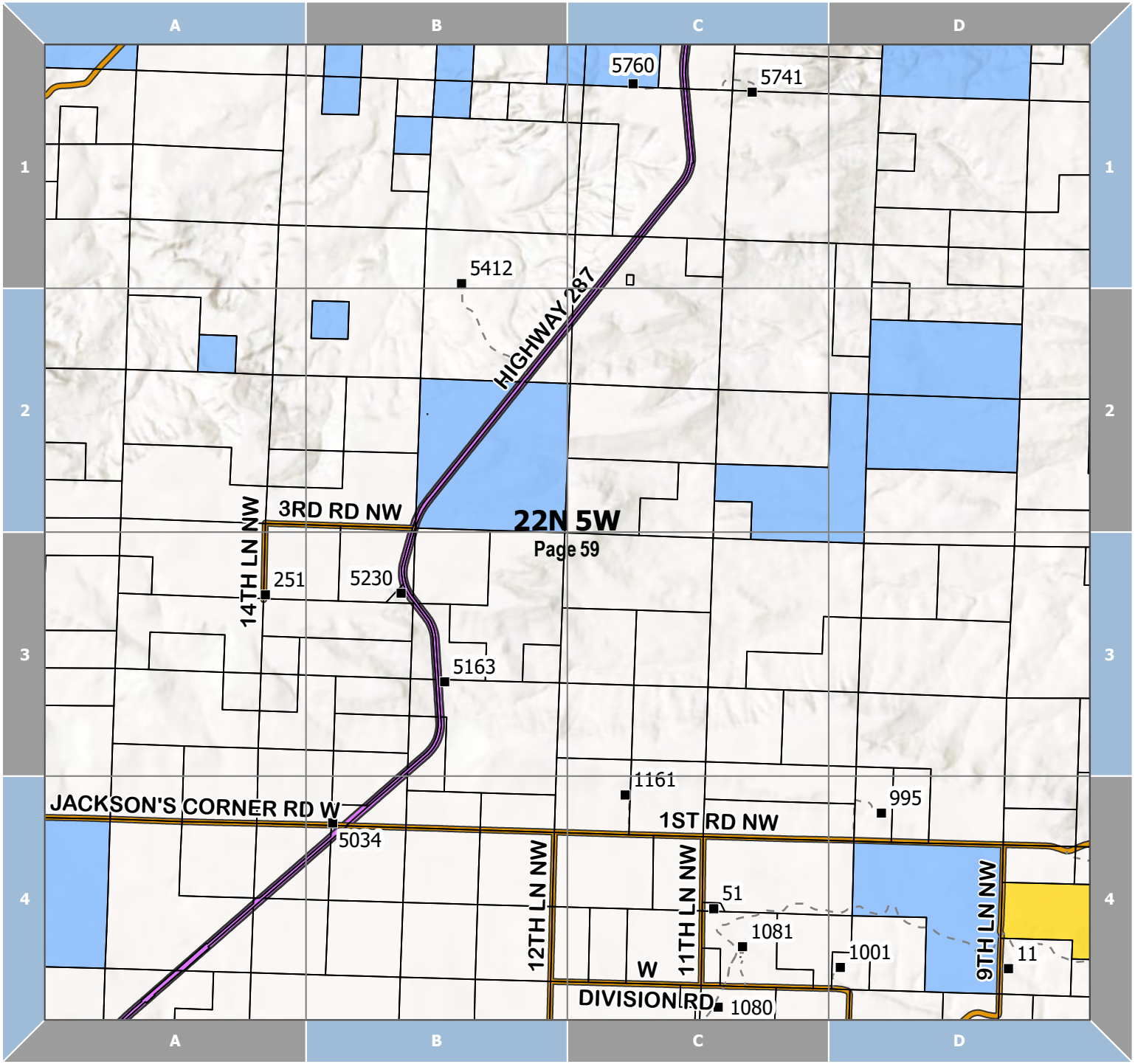

- Structures
- County Boundary
- Parcels
- Driveways
- Highways
- County Roads

Public Land Types

- Montana State Trust Lands
- US Bureau of Reclamation
- Townships

N
W E
S

0 0.28 0.55 1.1 1.65 Miles

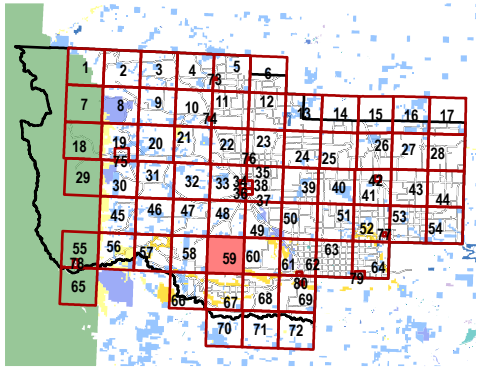

Teton County Planning Department 2023

Page: 60

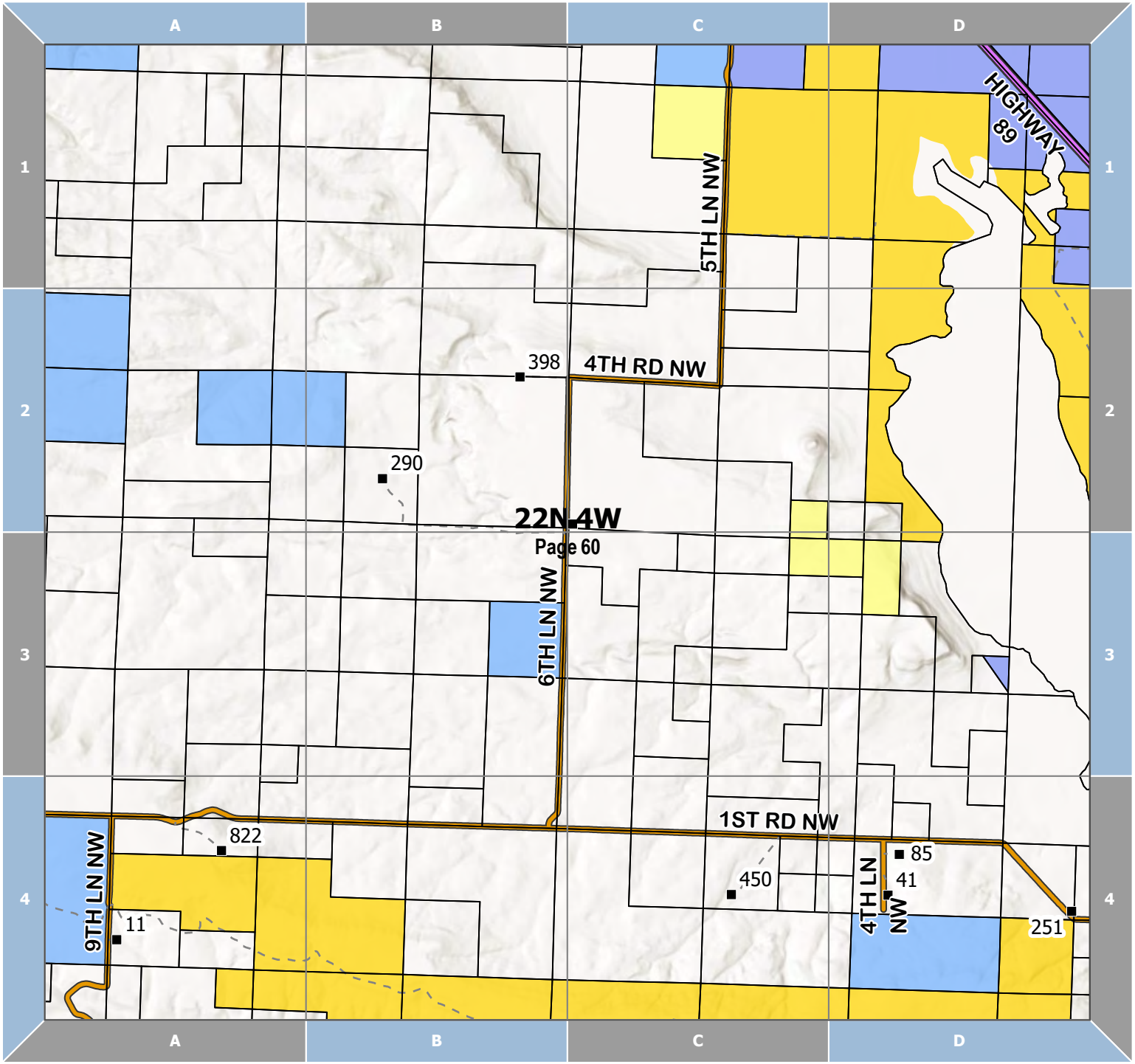

- Structures
- County Boundary
- Parcels
- Driveways
- Highways
- County Roads

Public Land Types

- Montana Fish, Wildlife, and Parks
- Montana State Trust Lands
- US Bureau of Land Management
- US Bureau of Reclamation
- Townships

N
W E
S

0 0.28 0.55 1.1 1.65 Miles

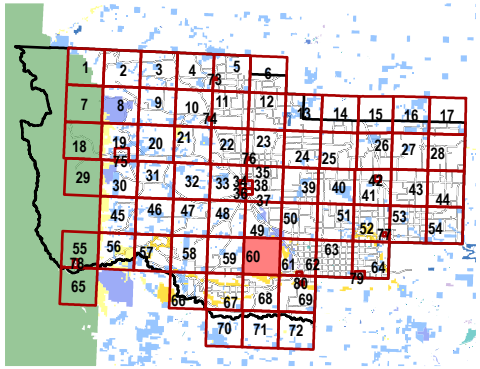

Teton County Planning Department 2023

Page: 61

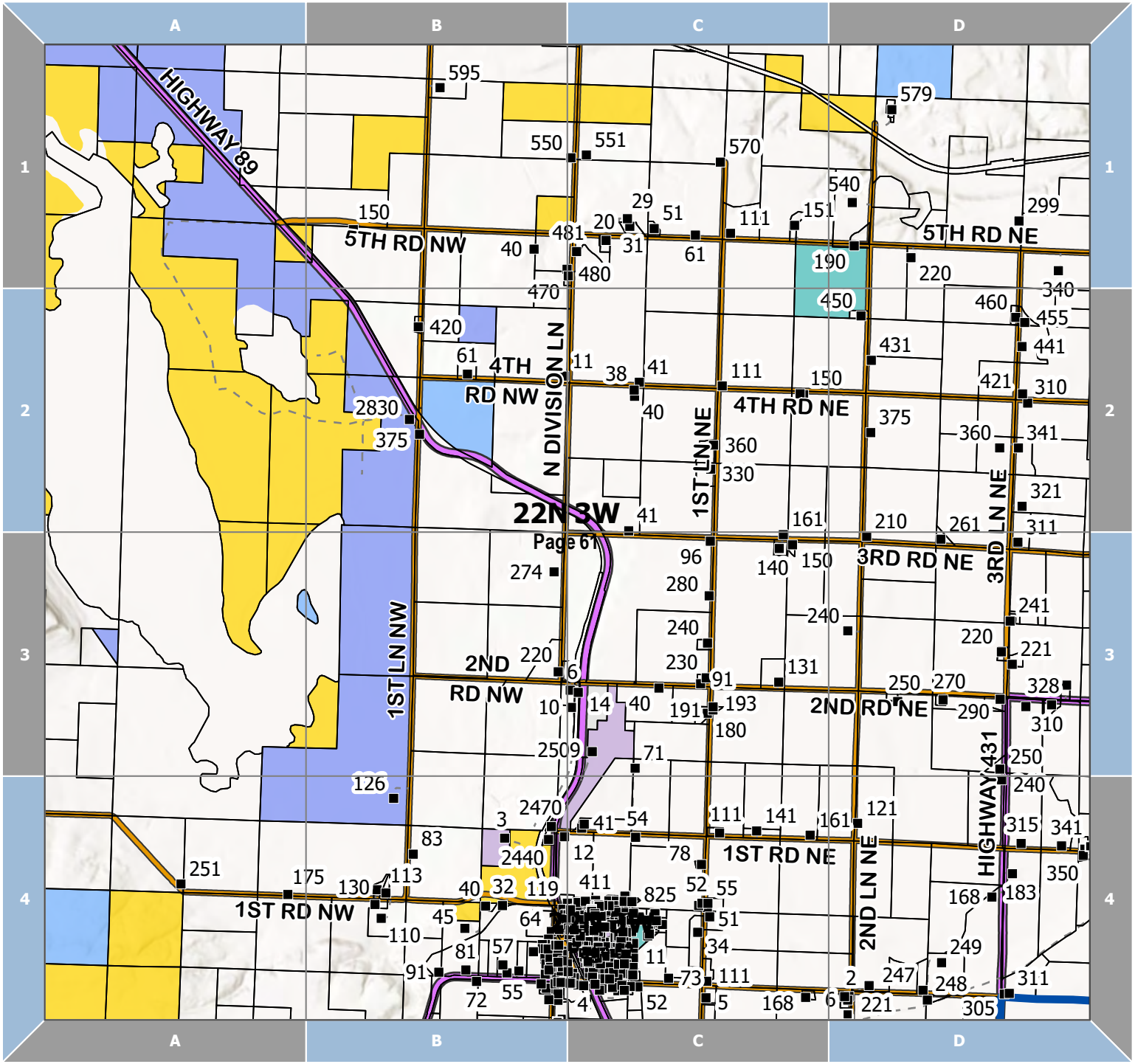

Structures
County Boundary
Parcels
Driveways
Highways
County Roads

Public Land Types

City Government
County Government
Local Government
Montana Fish, Wildlife, and Parks
Montana State Trust Lands
US Bureau of Reclamation
US Government
Townships

N
W E
S

0 0.28 0.55 1.1 1.65 Miles

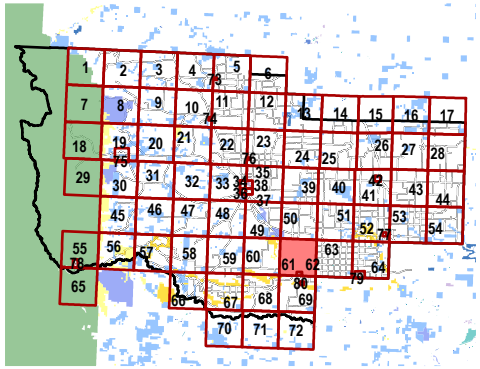

Teton County Planning Department 2023

Page: 62

Fairfield

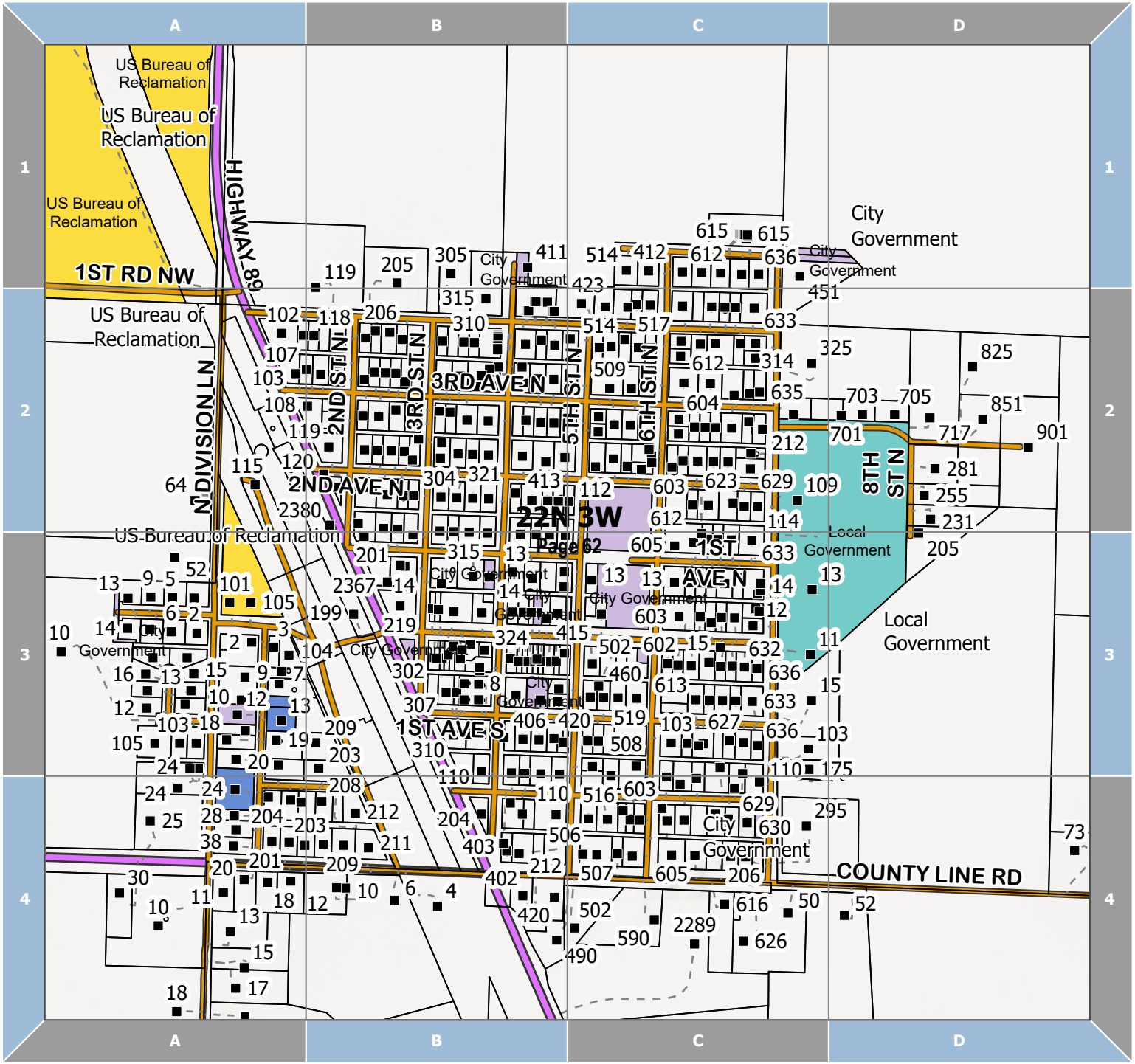

- Structures
- County Boundary
- Parcels
- Driveways
- Highways
- County Roads

Public Land Types

- City Government
- County Government
- Local Government
- US Bureau of Reclamation
- Townships

N W E S

0 0.04 0.07 0.15 0.22 Miles

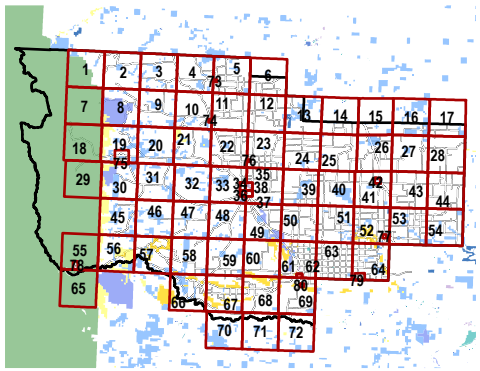

Teton County Planning Department 2023

Page: 63

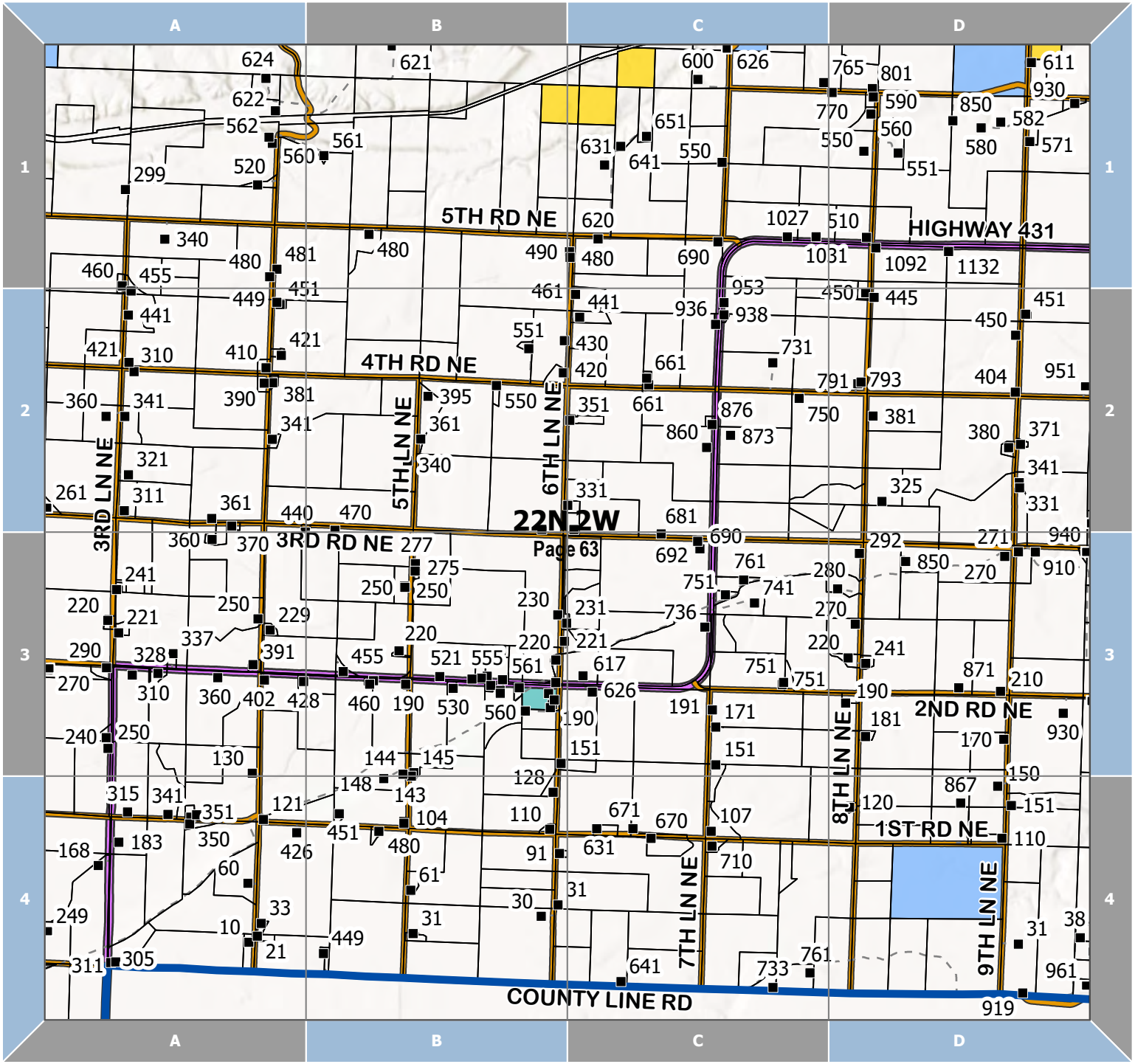

- Structures
- County Boundary
- Parcels
- Driveways
- Highways
- County Roads

Public Land Types

- Local Government
- Montana State Trust Lands
- US Bureau of Reclamation
- Townships

N W E S

0 0.28 0.55 1.1 1.65 Miles

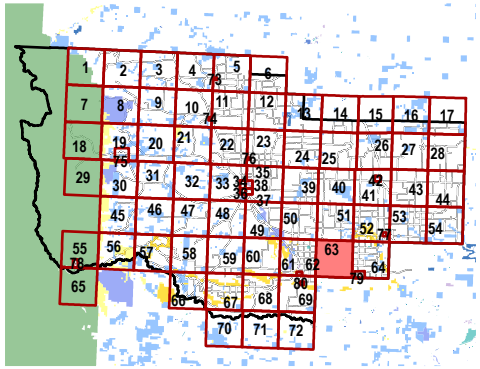

Teton County Planning Department 2023

Page: 64

Golden Pond Estates- See Page 79

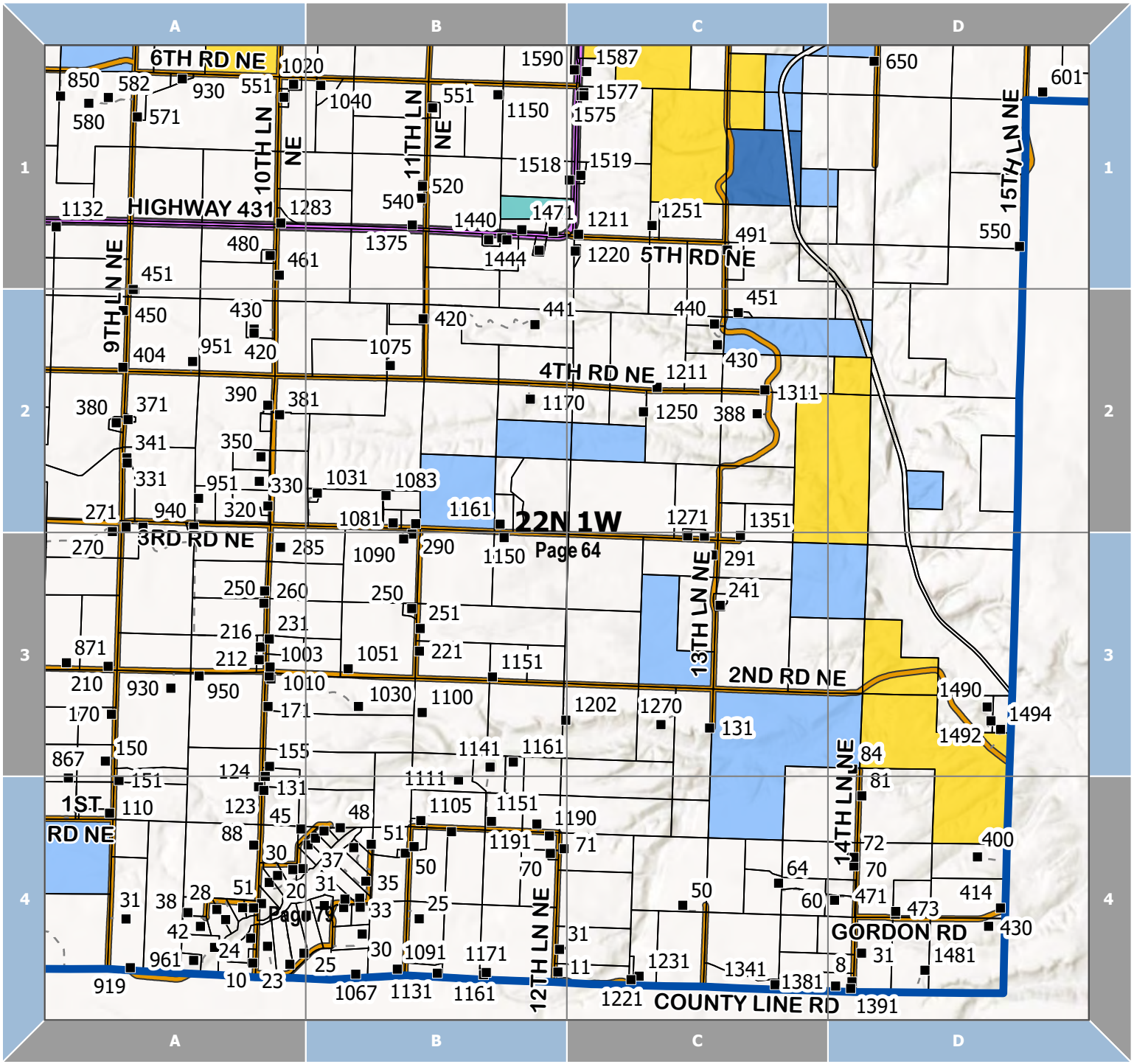

- Structures
- County Boundary
- Parcels
- Driveways
- Highways
- County Roads

Public Land Types

- Local Government
- Montana State Trust Lands
- US Bureau of Reclamation
- US Fish and Wildlife Service
- Townships

N W E S

0 0.28 0.55 1.1 1.65 Miles

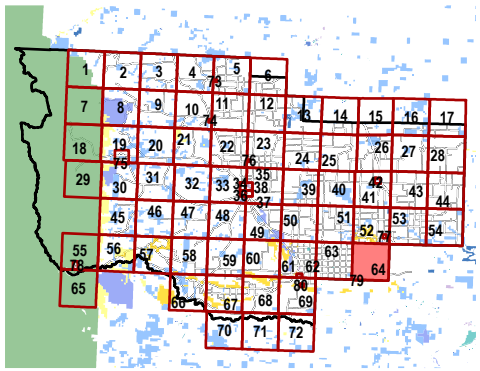

Teton County Planning Department 2023

Page: 65

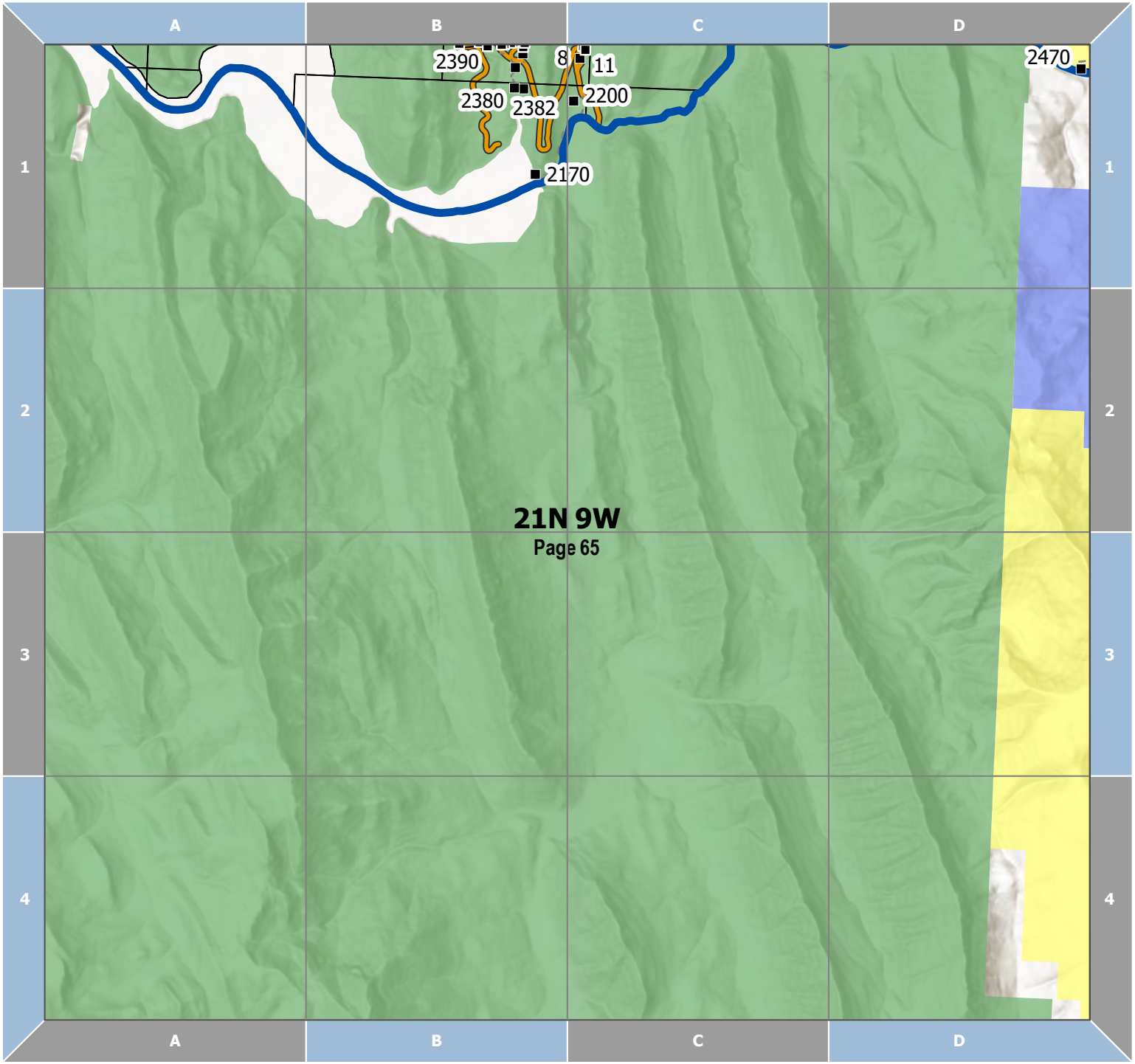

- Structures
- County Boundary
- Parcels
- Driveways
- Highways
- County Roads

Public Land Types

- Montana Fish, Wildlife, and Parks
- US Bureau of Land Management
- US Forest Service
- Townships

N
W E
S

0 0.3 0.6 1.2 1.8 Miles

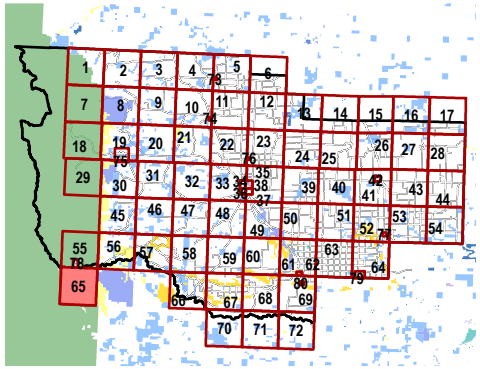

Teton County Planning Department 2023

Page: 66

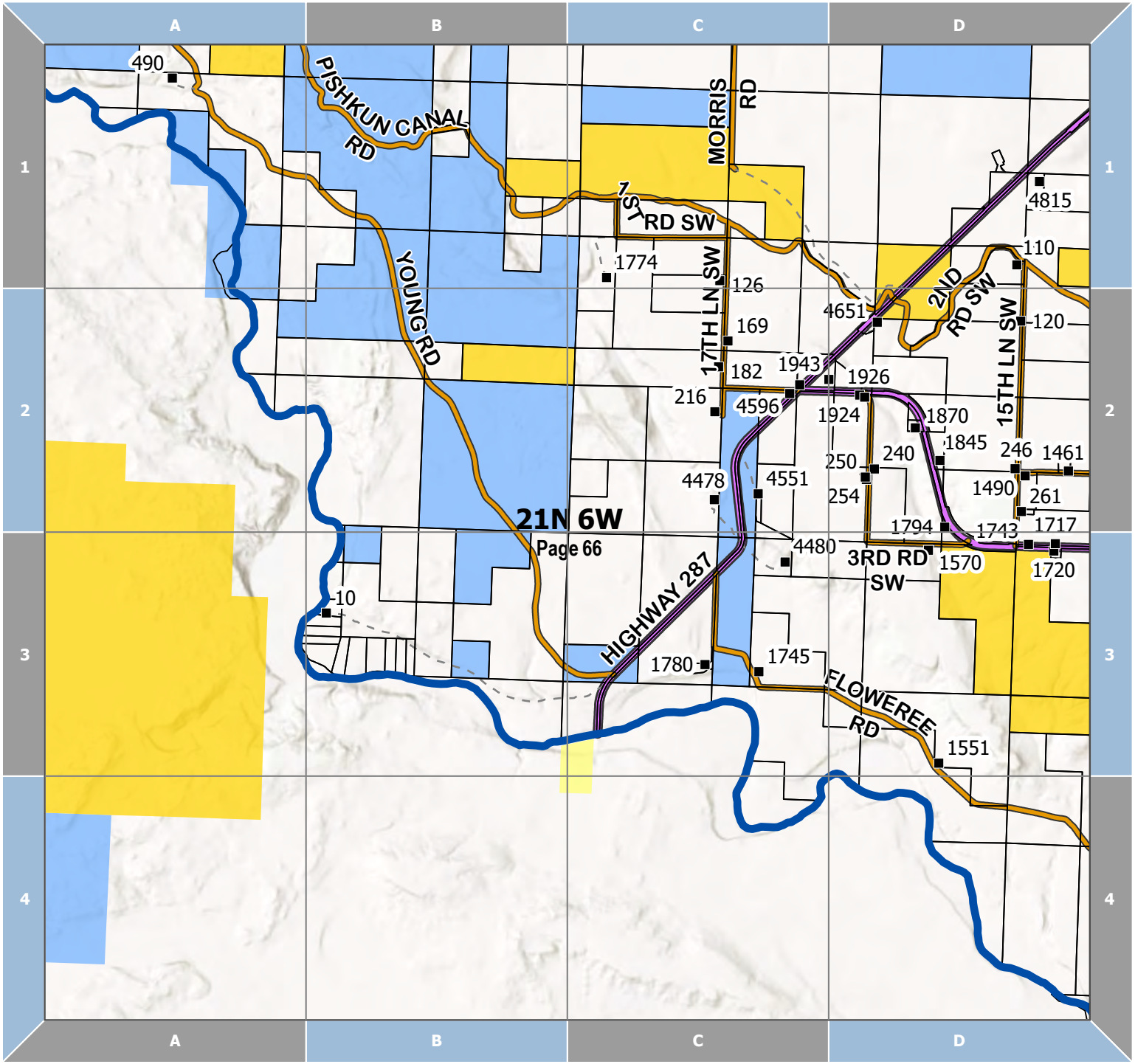

Structures

County Boundary

Parcels

Driveways

Highways

County Roads

Public Land Types

Montana State Trust Lands

US Bureau of Land Management

US Bureau of Reclamation

Townships

N
W E
S

0 0.28 0.55 1.1 1.65 Miles

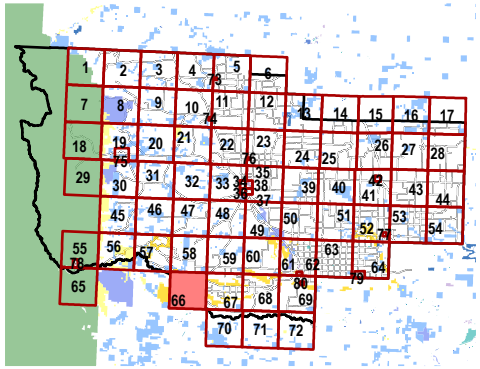

Teton County Planning Department 2023

Page: 67

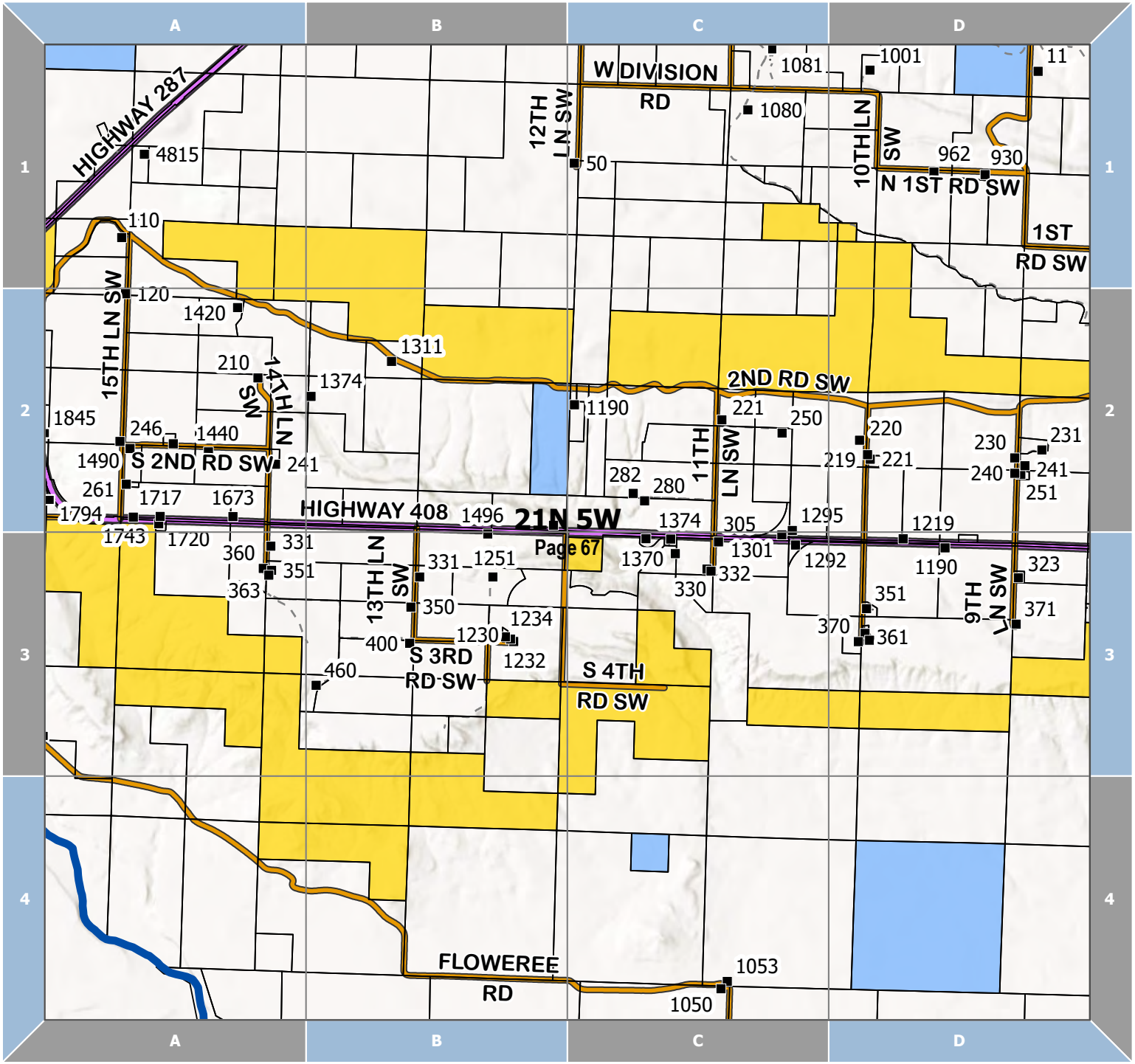

Structures

County Boundary

Parcels

Driveways

Highways

County Roads

Public Land Types

Montana State Trust Lands

US Bureau of Reclamation

Townships

N
W E
S

0 0.28 0.55 1.1 1.65 Miles

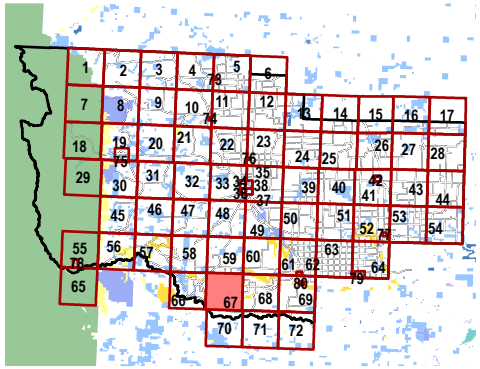

Teton County Planning Department 2023

Page: 68

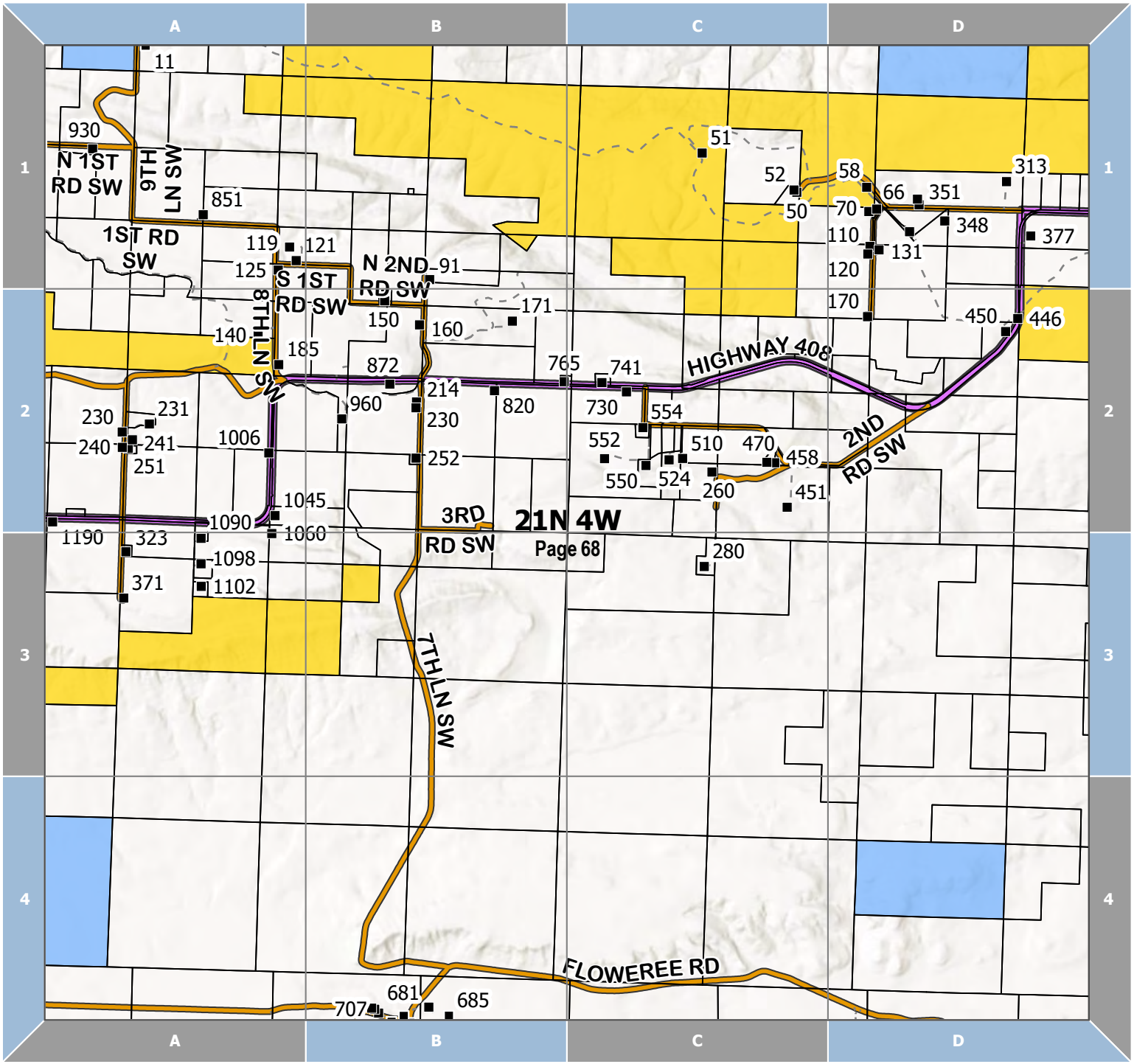

- Structures
- County Boundary
- Parcels
- Driveways
- Highways
- County Roads

Public Land Types

- Montana State Trust Lands
- US Bureau of Reclamation
- Townships

N
W E
S

0 0.28 0.55 1.1 1.65 Miles

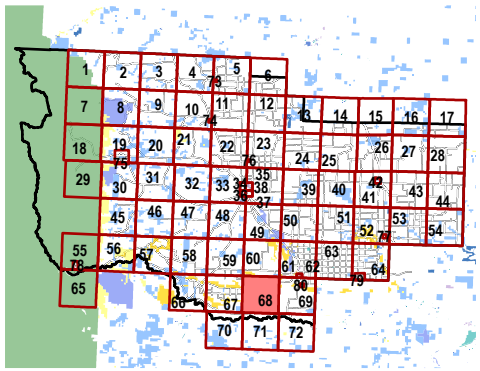

Teton County Planning Department 2023

Page: 69

Country Squire Estates- See Page 80

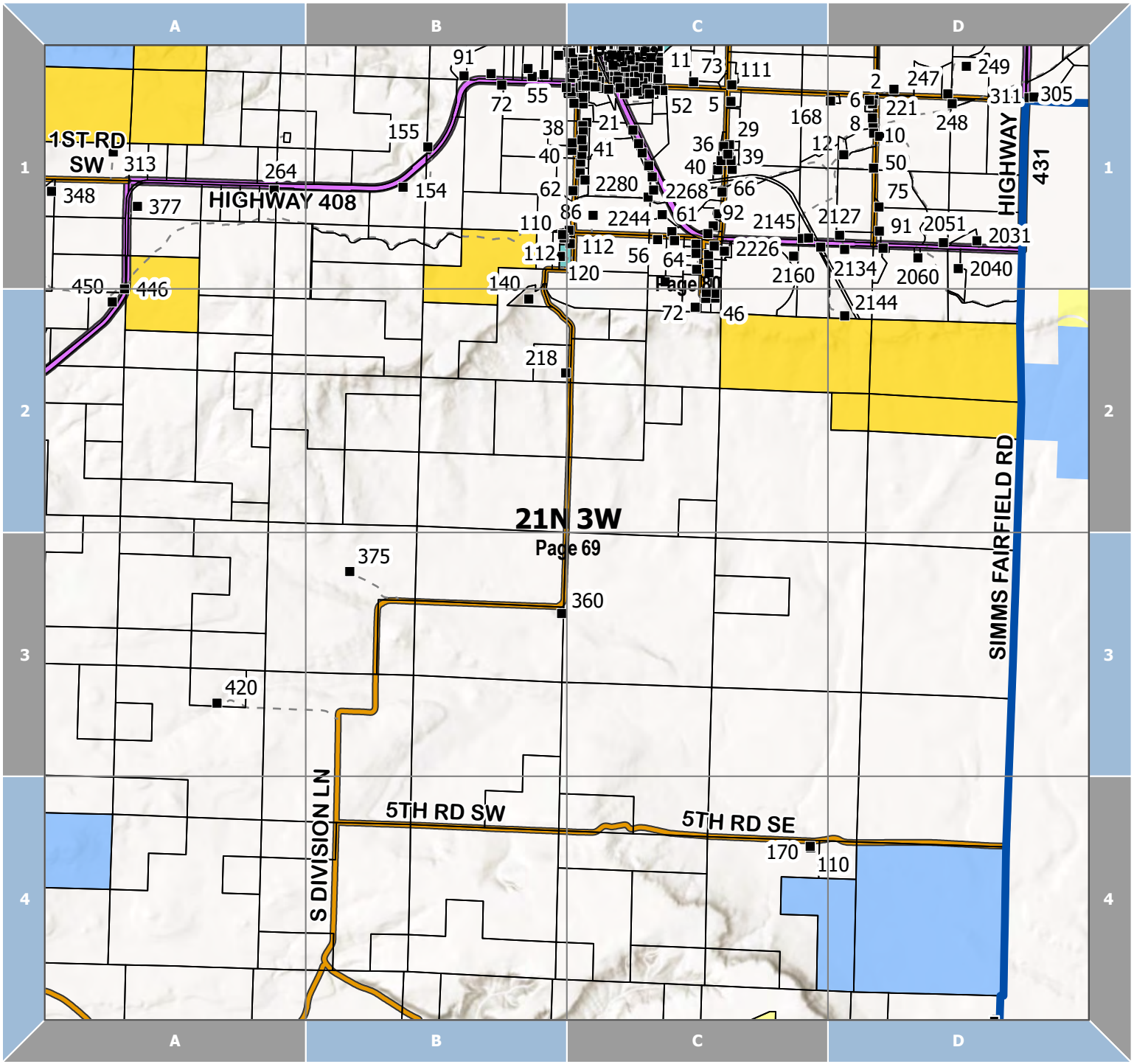

Structures

County Boundary

Parcels

Driveways

Highways

County Roads

Public Land Types

City Government

County Government

Local Government

Montana State Trust Lands

US Bureau of Land Management

US Bureau of Reclamation

Townships

N
W E
S

0 0.28 0.55 1.1 1.65 Miles

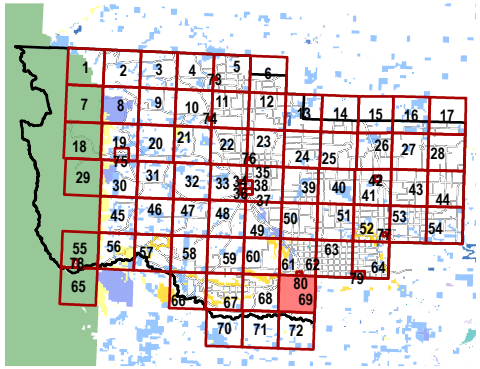

Teton County Planning Department 2023

Page: 70

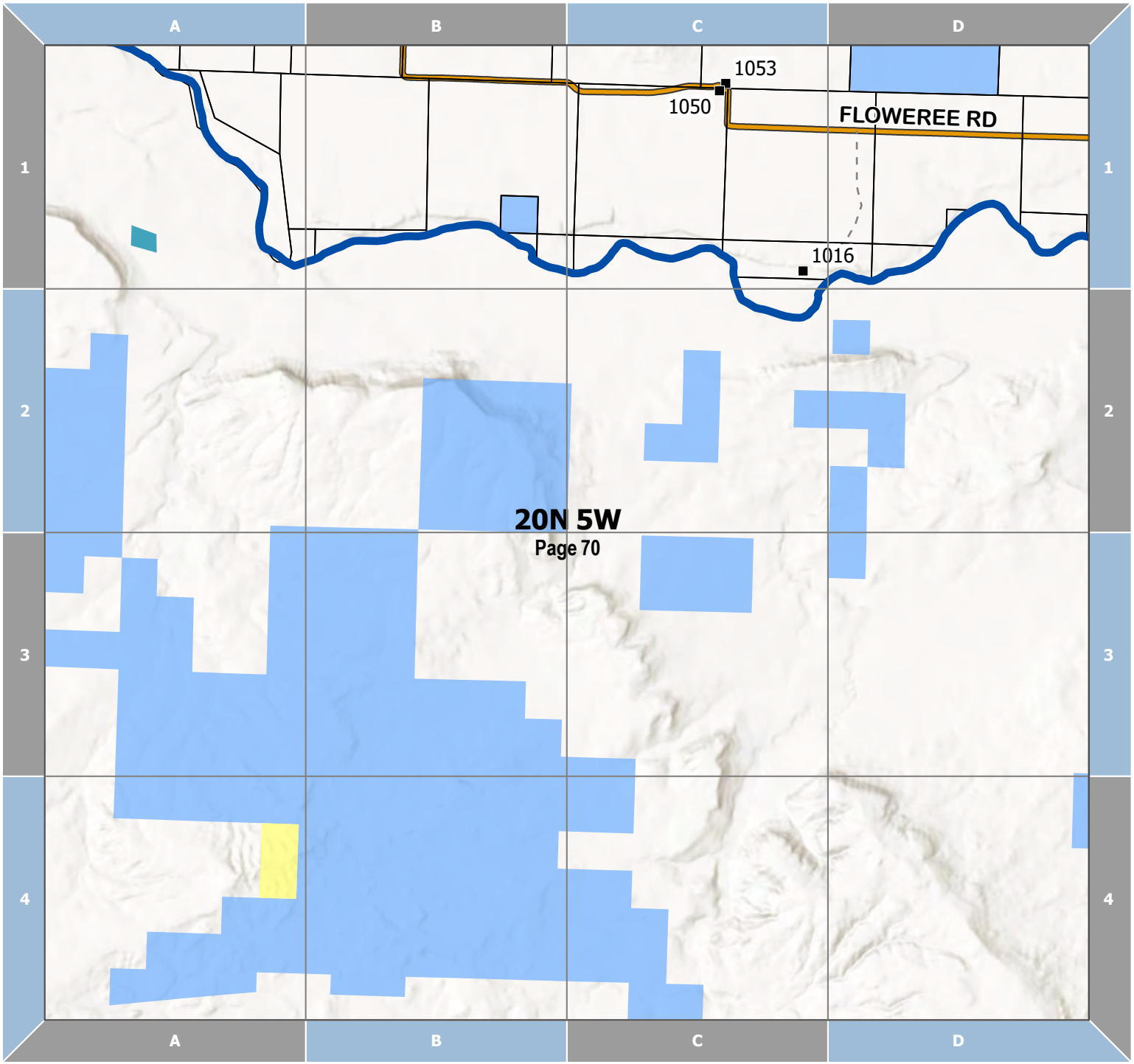

- Structures
- County Boundary
- Parcels
- Driveways
- Highways
- County Roads

Public Land Types

- Montana State Trust Lands
- State of Montana
- US Bureau of Land Management
- Townships

N
W E
S

0 0.28 0.55 1.1 1.65 Miles

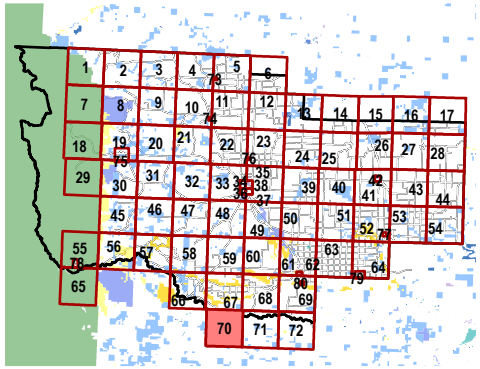

Teton County Planning Department 2023

Page: 71

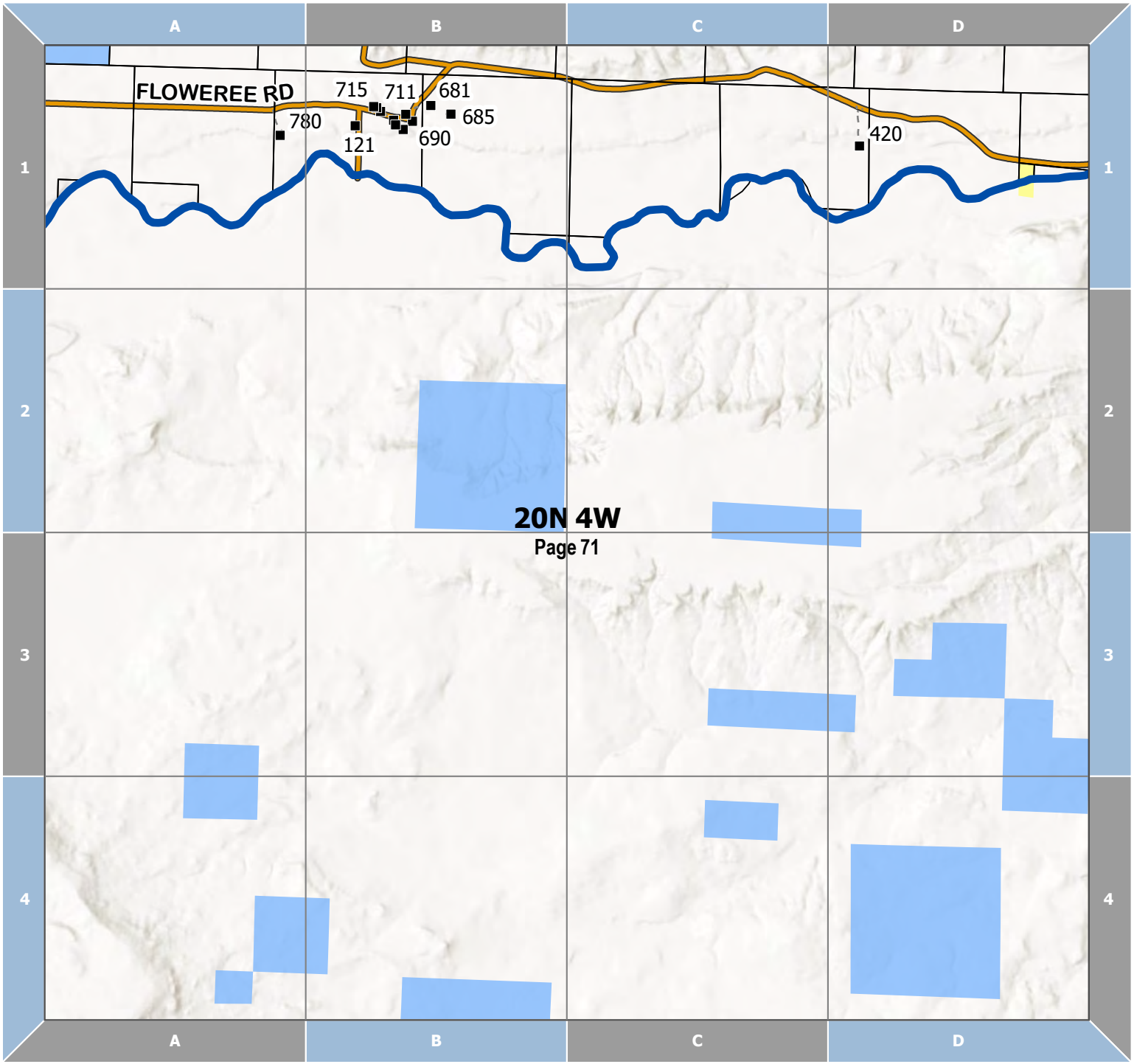

- Structures
- County Boundary
- Parcels
- Driveways
- Highways
- County Roads

Public Land Types

- Montana State Trust Lands
- US Bureau of Land Management
- Townships

N
W E
S

0 0.28 0.55 1.1 1.65 Miles

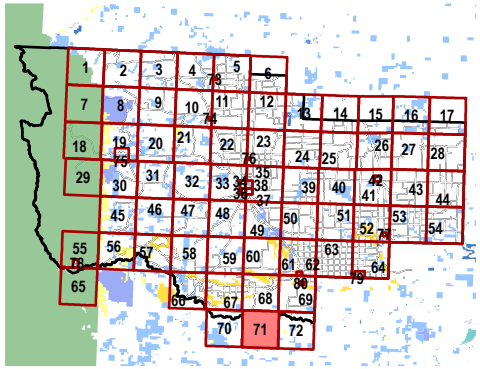

Teton County Planning Department 2023

Page: 72

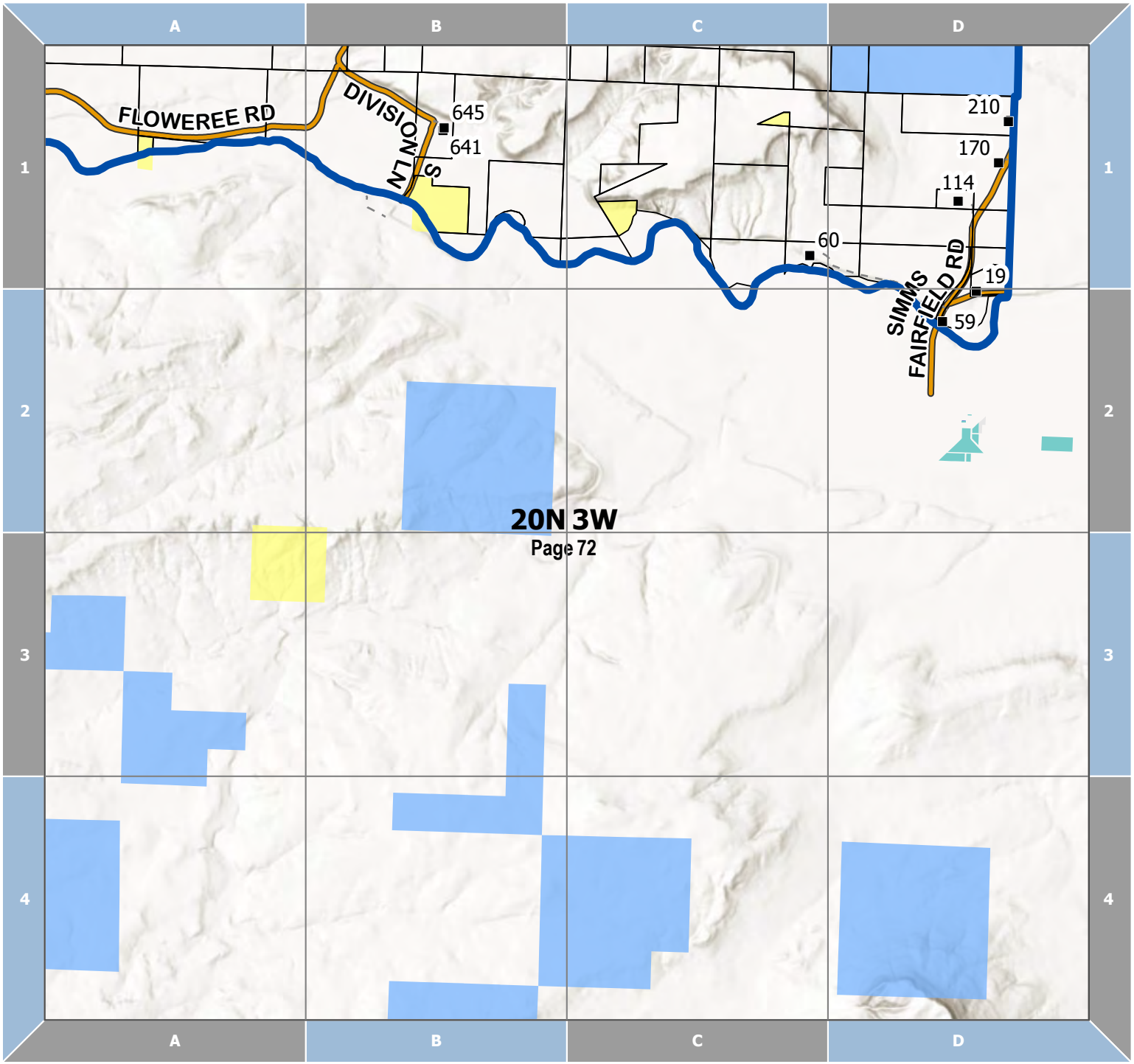

- Structures
- County Boundary
- Parcels
- Driveways
- Highways
- County Roads

Public Land Types

- County Government
- Local Government
- Montana State Trust Lands
- US Bureau of Land Management
- US Government
- Townships

N
W E
S

0 0.28 0.55 1.1 1.65 Miles

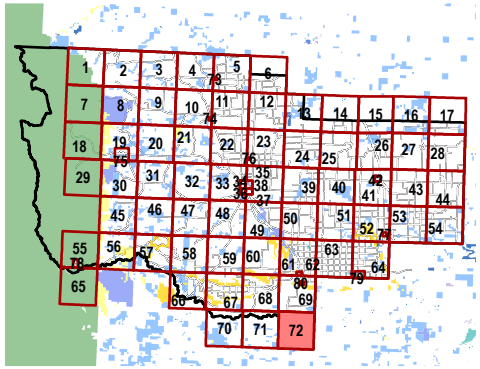

Teton County Planning Department 2023

Page: 73

Pendroy

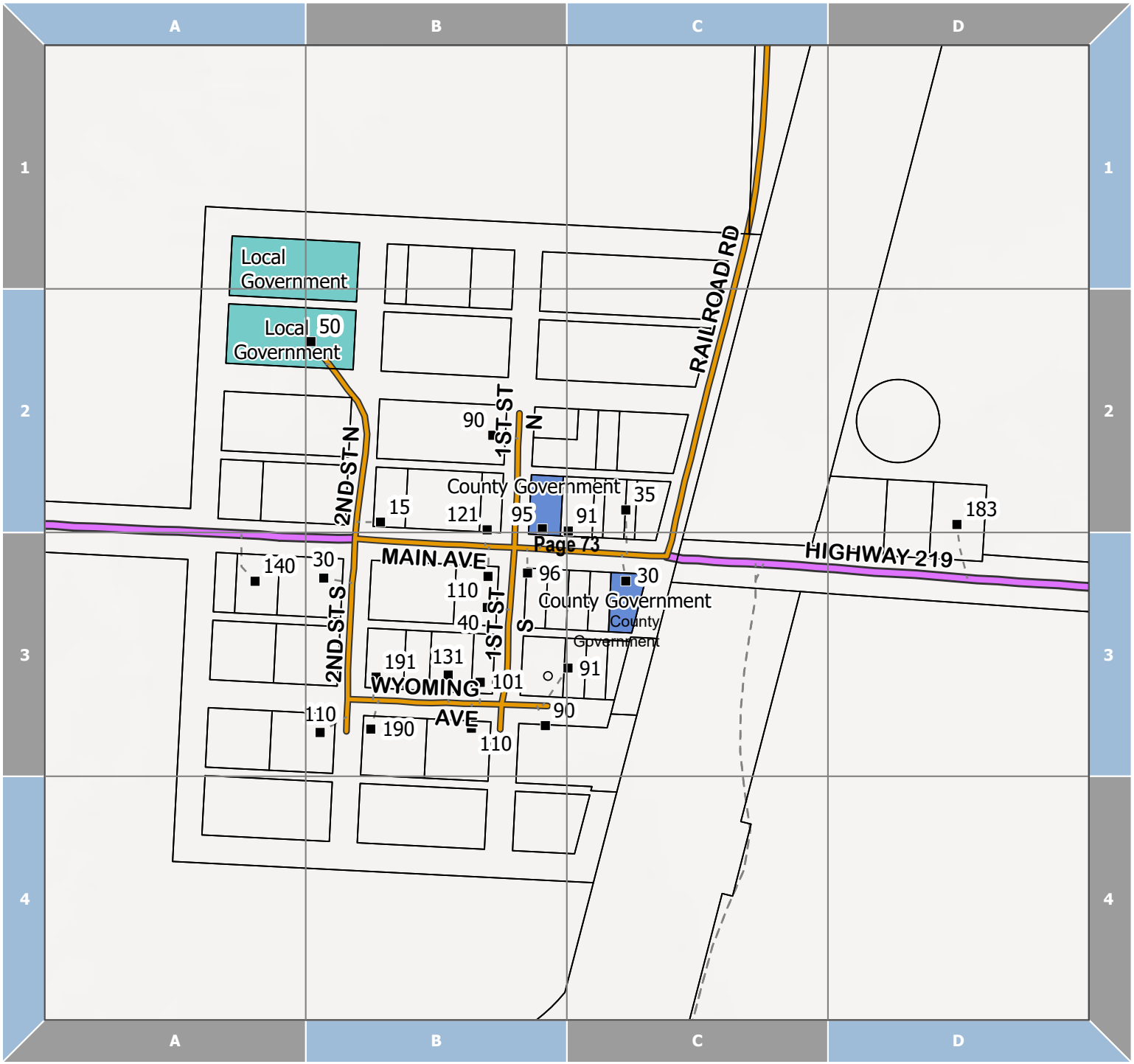

Structures
County Boundary
Parcels
Driveways
Highways
County Roads

Public Land Types

County Government
Local Government
Townships

N
W
E
S

0 0.020.04 0.07 0.11 Miles

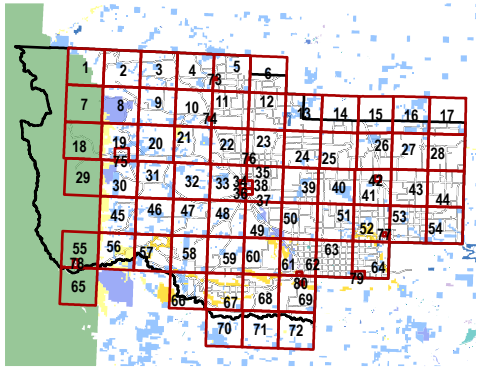

Teton County Planning Department 2023

Page: 74

Bynum

- Structures
- County Boundary
- Parcels
- Driveways
- Highways
- County Roads

Public Land Types

- County Government
- Local Government
- Townships

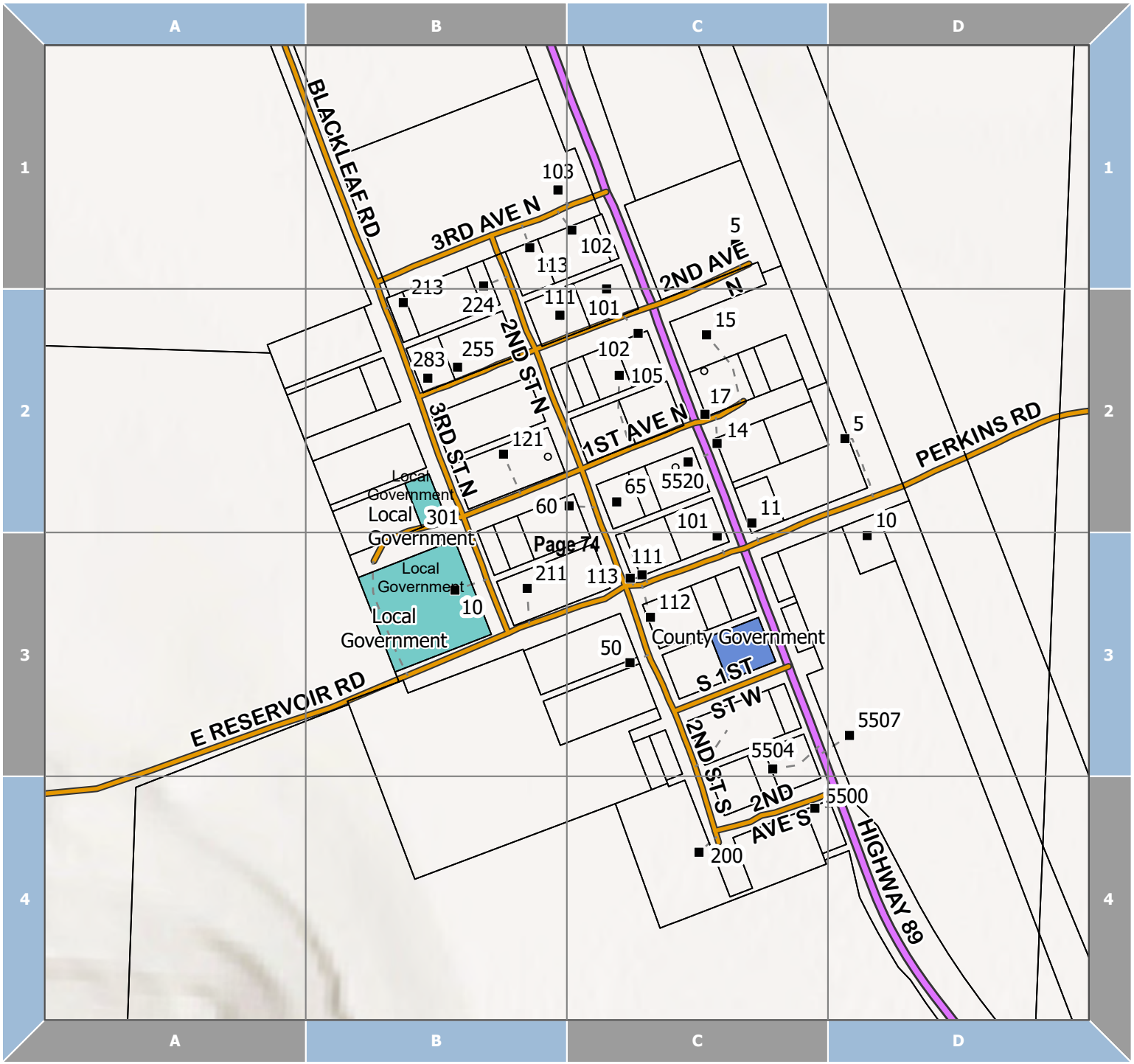

N
W E
S

0 0.02 0.04 0.09 0.14 Miles

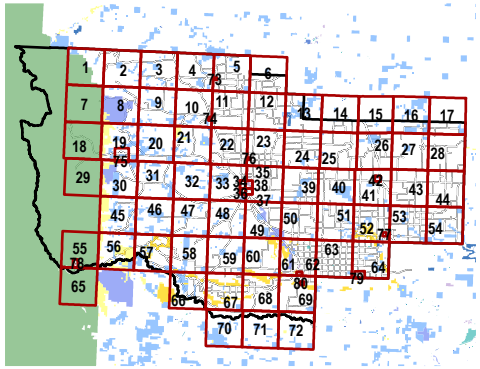

Teton County Planning Department 2023

Page: 75

Teton Canyon/Arrowleaf

- Structures
- County Boundary
- Parcels
- Driveways
- Highways
- County Roads

Public Land Types

- Montana State Trust Lands
- US Forest Service
- Townships

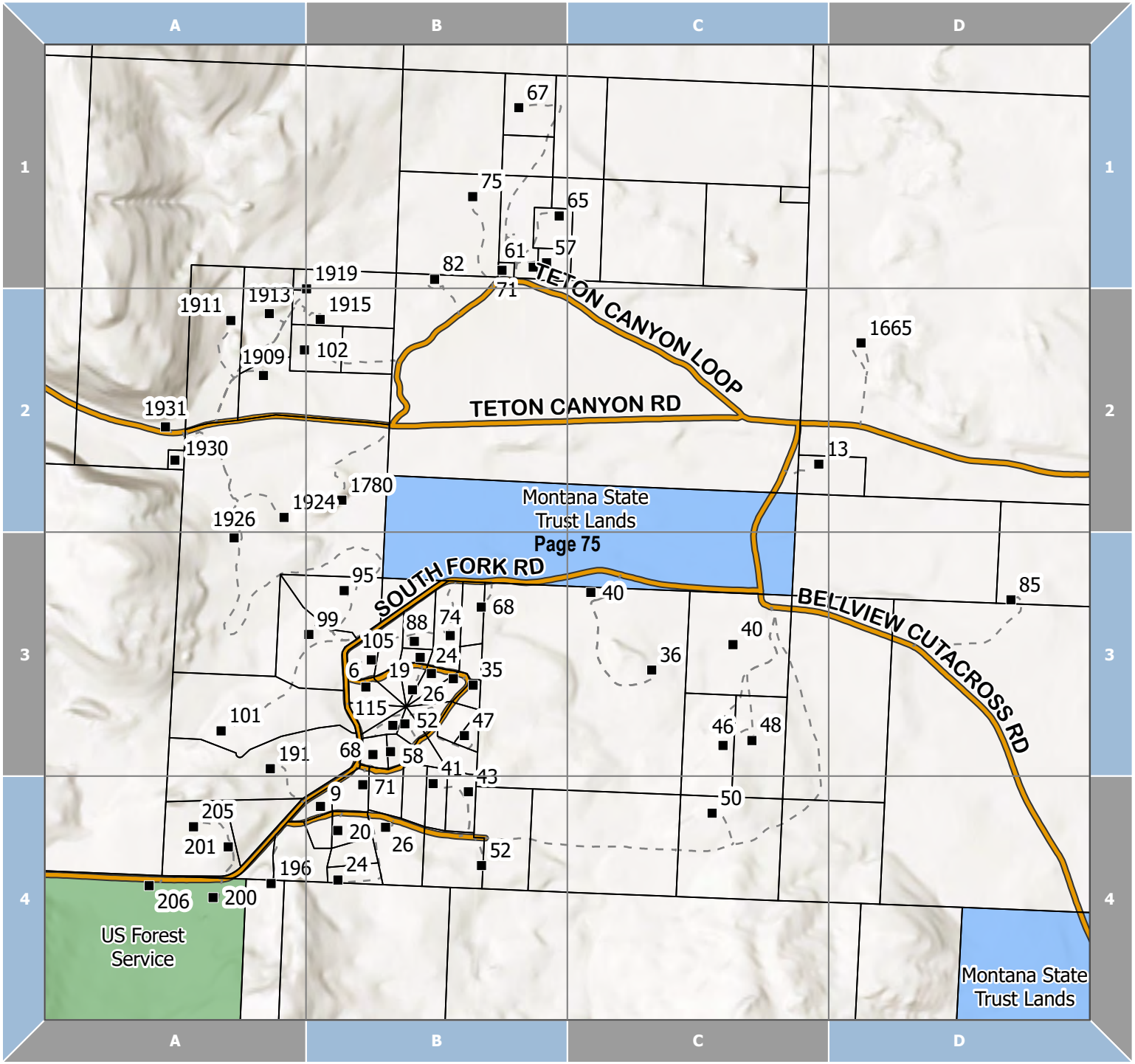

0 0.1 0.2 0.4 0.6 Miles

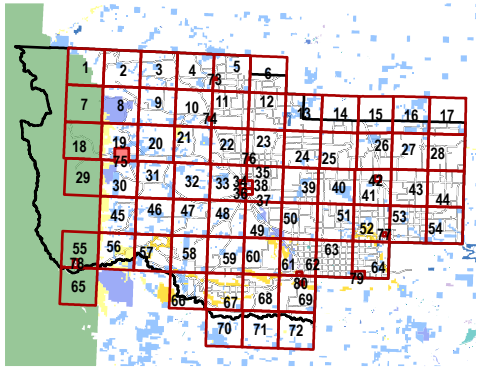

Teton County Planning Department 2023

Page: 76

Farmington

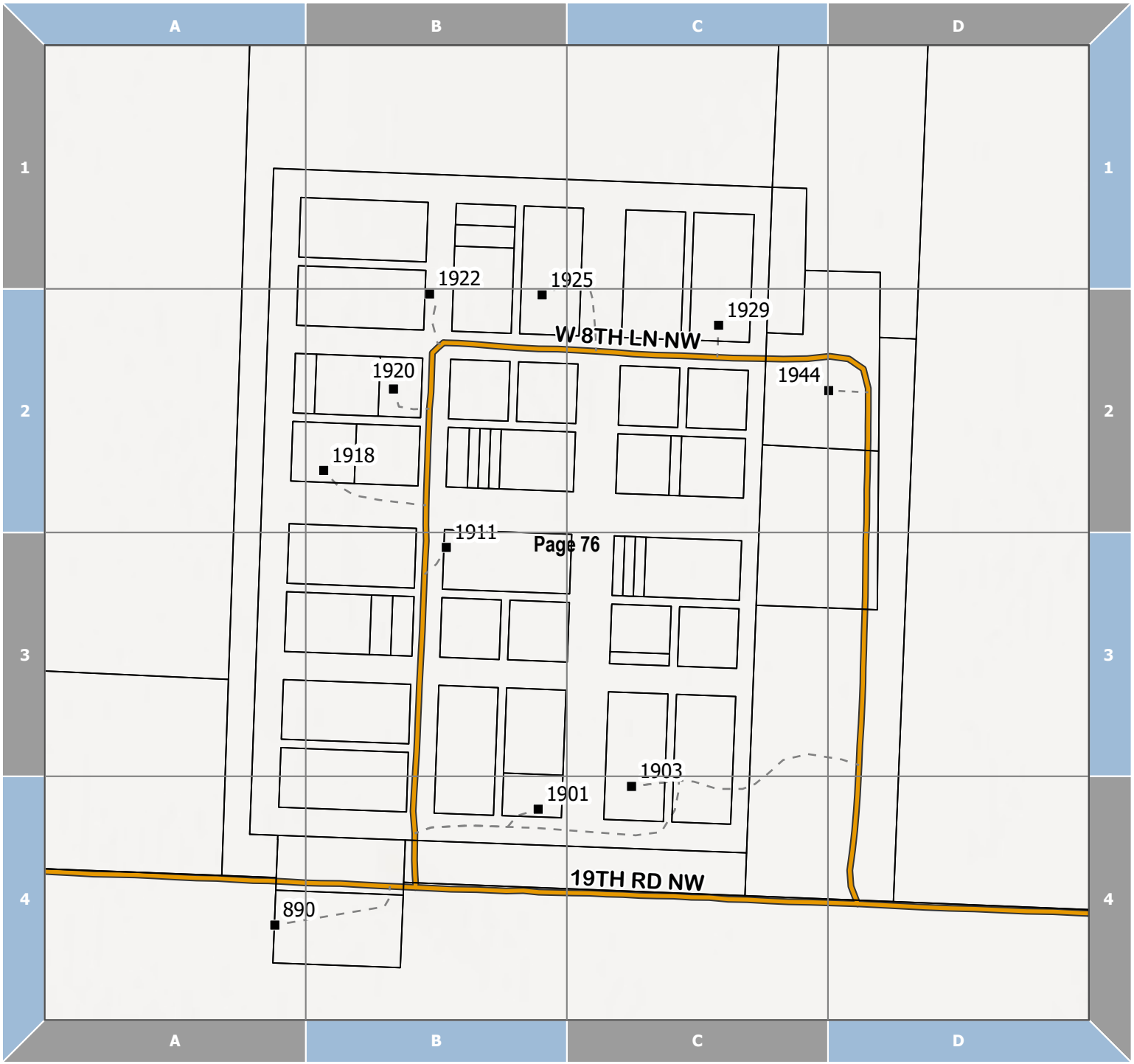

- Structures
- County Boundary
- Parcels
- Driveways
- Highways
- County Roads
- Townships

N
W E
S

0 0.020.04 0.07 0.11 Miles

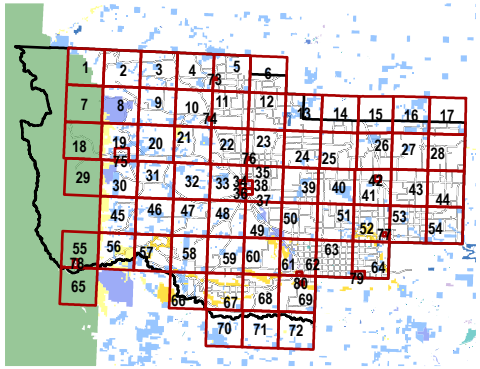

Teton County Planning Department 2023

Page: 77

Power

- Structures
- County Boundary
- Parcels
- Driveways
- Highways
- County Roads

Public Land Types

- County Government
- Local Government
- Townships

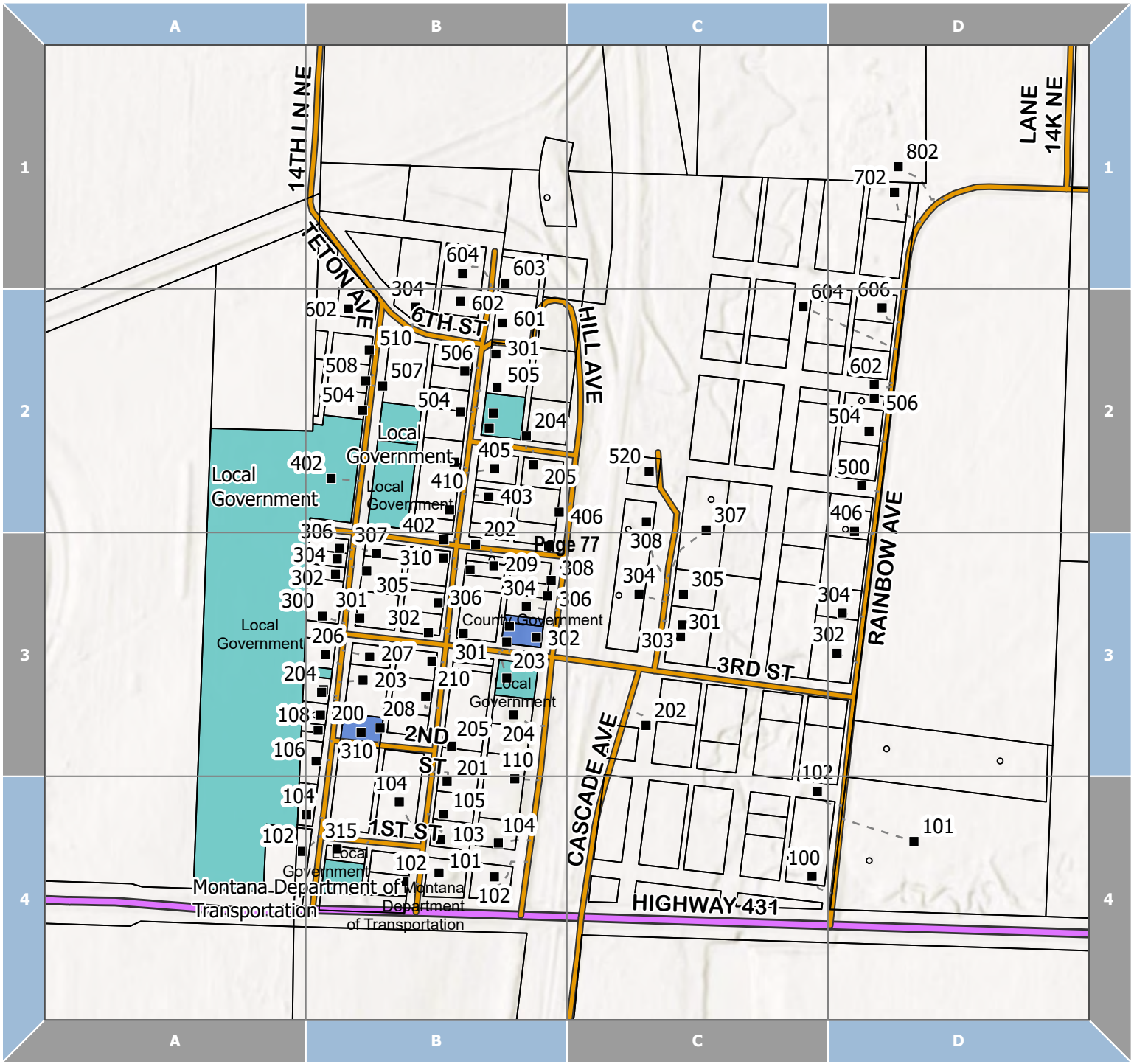

0 0.03 0.06 0.11 0.17 Miles

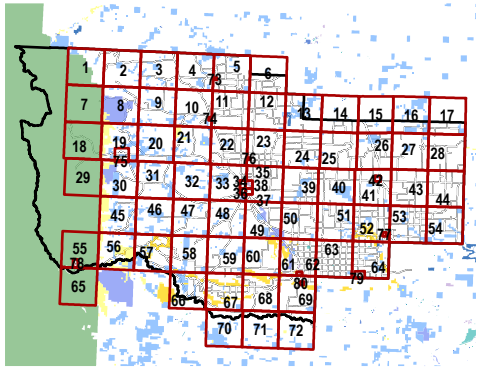

Teton County Planning Department 2023

Page: 78

Gibson Lake Tracts

- Structures
- County Boundary
- Parcels
- Driveways
- Highways
- County Roads

Public Land Types

- US Forest Service
- Townships

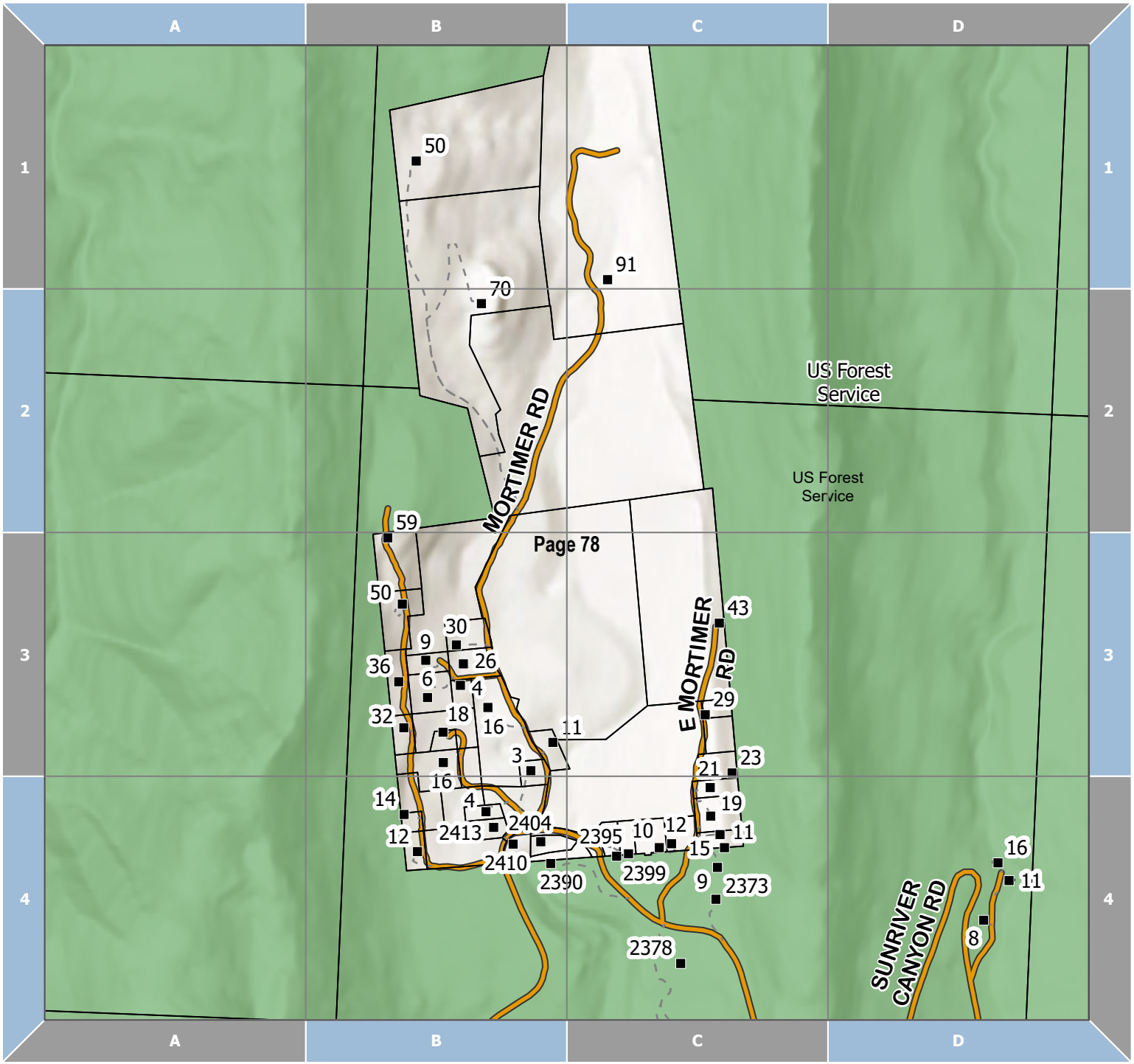

N
W E
S

0 0.05 0.1 0.2 0.3 Miles

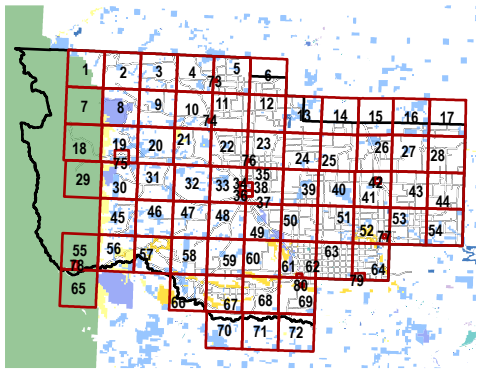

Teton County Planning Department 2023

Page: 79

Golden Pond Estates

- Structures
- County Boundary
- Parcels
- Driveways
- Highways
- County Roads
- Townships

N
W E
S

0 0.05 0.1 0.2 0.3 Miles

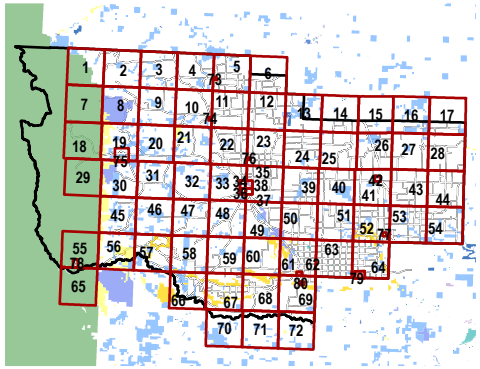

Teton County Planning Department 2023

Page: 80

Country Squire

- Structures
- County Boundary
- Parcels
- Driveways
- Highways
- County Roads

Public Land Types

- US Bureau of Reclamation
- Townships

N
W E
S

0 0.03 0.06 0.11 0.17 Miles

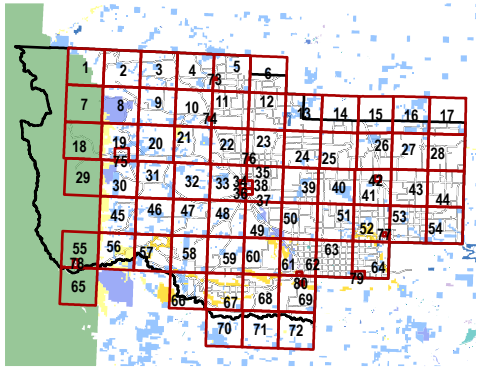

Teton County Planning Department 2023

1

Road Name	Community	Min	Max	Page & Grid
1ST ST N	Pendroy	1	91	05-A3,73-B2,73-B3
1ST ST S	Pendroy	1	83	05-A3,73-B3
15TH RD NW	Teton	1	101	39-B2
1ST RD NE	Teton	1	99	61-B4,61-C4
12TH LN NW	Teton	1	99	59-B4
11TH LN NW	Teton	1	99	67-C1,59-C4
13TH LN NE	Teton	1	53	64-C4
14TH LN NE	Teton	1	49	64-D4
12TH LN SW	Teton	1	51	59-B4,67-C1
1ST RD SE	Teton	1	79	80-A1,80-B1,69-C1,80-C1
1ST AVE NW	Dutton	1	99	42-B2
1ST ST NW	Dutton	1	99	42-B2
10TH LN SW	Teton	1	50	67-D1
11TH RD NW	Teton	1	299	50-A1,50-B1,50-C1,49-D1
1ST ST NE	Choteau	1	99	36-D1
1ST AVE NW	Choteau	1	99	36-C1,36-C2
1ST AVE SW	Choteau	1	99	36-C2,36-D2
10TH AVE NW	Choteau	1	99	36-B2
1ST ST NW	Choteau	1	99	36-C1,36-D1
1ST RD NW	Teton	1	99	62-A1,62-A2,61-B4
1ST LN NE	Teton	1	99	69-C1,61-C4
1ST LN SE	Teton	1	99	69-C1,80-D1
11TH LN NE	Teton	1	99	64-B4,79-D1,79-D2,79-D3,79-D4
12TH LN NE	Teton	1	99	64-B4
1ST AVE NE	Dutton	1	99	42-C2
1ST ST NE	Dutton	1	99	42-B2,42-C2
1ST ST SW	Choteau	1	99	36-D2
1ST ST SE	Choteau	1	99	36-D2
1ST ST SW	Fairfield	1	20	62-A3,62-A4
14TH RD NW	Teton	1	21	39-B3
10TH AVE SW	Choteau	1	99	36-B2,36-B3
14TH RD NE	Teton	1	99	39-B3,39-C3
13TH RD NE	Teton	1	99	39-B4,39-C4
1ST ST SW	Dutton	1	99	42-B3
1ST ST SE	Dutton	1	99	42-B3,42-C3
1ST AVE SW	Dutton	1	99	42-B2,42-B3
1ST AVE SE	Dutton	1	99	42-C2,42-C3

1

Road Name	Community	Min	Max	Page & Grid
14TH AVE NE	Choteau	1	100	35-B4
15TH AVE NE	Choteau	1	99	35-B4,35-C4
10TH AVE NE	Choteau	1	49	37-B1,35-B4
10TH RD NE	Teton	1	199	50-C2,50-D2
13TH RD NW	Teton	1	299	39-A4,39-B4,38-D4
1ST AVE N	Bynum	1	99	74-C2,10-D3
10TH LN NE	Teton	1	4	64-A4,79-B4
14TH LN NE	Teton	1	49	64-D4
10TH LN NE	Teton	5	50	64-A4,79-B3,79-B4
1ST ST SW	Fairfield	21	40	62-A4,69-C1
1ST LN NW	Teton	50	199	61-B3,61-B4
14TH LN NE	Teton	50	147	64-D3,64-D4
10TH LN NE	Teton	51	74	64-A4,79-B2,79-B3
10TH LN NE	Teton	75	199	64-A3,64-A4,79-B1,79-B2
1ST RD SE	Teton	80	99	69-C1,80-C1,80-D1
1ST ST S	Pendroy	84	111	05-A3,73-B3
17TH LN SW	Teton	90	99	66-C1
1ST AVE N	Bynum	100	199	74-C2,10-D3,10-D4
13TH RD NE	Teton	100	199	39-C4,39-D4
1ST RD NE	Teton	100	199	61-C4,61-D4
17TH LN SW	Teton	100	149	66-C1,66-C2
1ST RD NW	Teton	100	247	61-A4,61-B4
17TH RD NE	Dutton	100	199	39-C1,39-D1
1ST AVE NW	Dutton	100	199	42-B2
1ST AVE NW	Choteau	100	199	36-C1
1ST ST NW	Choteau	100	199	36-C1,36-C2
1ST ST SE	Choteau	100	199	37-A2,36-D2
10TH AVE NW	Choteau	100	149	36-B2
1ST ST SW	Choteau	100	199	36-C2,36-D2
1ST AVE SW	Choteau	100	199	36-D2
1ST ST NE	Choteau	100	299	36-D1
1ST LN NE	Teton	100	199	61-C3,61-C4
1ST ST NW	Dutton	100	185	42-B2
10TH AVE NE	Choteau	100	199	35-B4
1ST AVE SW	Fairfield	100	109	62-A3
12TH RD NE	Teton	100	199	50-C1,39-C4,50-D1
1ST AVE NE	Dutton	100	199	42-C2

1

Road Name	Community	Min	Max	Page & Grid
1ST AVE SE	Dutton	100	199	42-C3
1ST AVE SW	Dutton	100	199	42-B3
1ST ST SW	Dutton	100	115	42-B3
1ST ST SE	Dutton	100	199	42-C3
1ST ST NE	Dutton	100	199	42-C2
14TH RD NE	Teton	100	101	39-C3
15TH LN SW	Teton	110	249	67-A1,67-A2,66-D2
13TH LN NE	Teton	130	199	64-C3
17TH LN SW	Teton	150	199	66-C2
10TH AVE NW	Choteau	150	299	36-B1,36-B2
1ST ST NW	Dutton	186	199	42-B2
14TH LN NW	Teton	200	299	59-A2,59-A3
1ST AVE N	Bynum	200	299	74-B2,74-C2,10-D4
1ST ST NE	Dutton	200	299	42-C2
1ST RD NE	Teton	200	299	61-D4
11TH LN SW	Teton	200	299	67-C2,67-C3
13TH RD NE	Teton	200	299	39-D4
1ST AVE SE	Dutton	200	299	42-B3,42-B4,42-C3
1ST ST SW	Dutton	200	299	42-A3,42-B3
18TH RD NW	Teton	200	399	24-A4,23-D4
17TH RD NE	Dutton	200	299	39-D1
10TH LN NE	Teton	200	299	64-A2,64-A3
1ST AVE N	Fairfield	200	299	62-B3
13TH AVE NE	Choteau	200	299	35-B4
11TH AVE NE	Choteau	200	299	35-B4
12TH AVE NE	Choteau	200	229	35-B4
1ST AVE NW	Choteau	200	299	36-C1
1ST ST NW	Choteau	200	299	36-C2
1ST ST SW	Choteau	200	299	36-C2
1ST LN NW	Teton	200	379	61-B2,61-B3
16TH LN SW	Teton	200	299	66-D2,66-D3
1ST LN NE	Teton	200	299	61-C3
11TH LN NE	Teton	200	299	64-B2,64-B3
10TH AVE NE	Choteau	200	299	35-B4
1ST AVE SW	Choteau	200	299	36-D2,36-D3
12TH RD NE	Teton	200	299	50-D1,39-D4
10TH LN SW	Teton	200	219	67-D2

1

Road Name	Community	Min	Max	Page & Grid
1ST ST SE	Choteau	200	343	37-A2
13TH LN NE	Teton	200	241	64-C3
17TH LN SW	Teton	200	220	66-C2
14TH LN SW	Teton	208	229	67-A2
10TH LN SW	Teton	220	299	67-D2,67-D3
14TH LN SW	Teton	228	299	67-A2
12TH AVE NE	Choteau	230	299	35-B4
13TH LN NE	Teton	242	291	64-C3
1ST RD NW	Teton	248	299	61-A4
15TH LN SW	Teton	250	299	66-D2,66-D3
13TH LN NE	Teton	292	299	64-C3
13TH LN NE	Teton	300	399	64-C2,64-C3
1ST RD NE	Teton	300	399	63-A4,61-D4
1ST RD SW	Teton	300	383	68-D1
11TH LN SW	Teton	300	340	67-C3
14TH LN SW	Teton	300	363	67-A2,67-A3
10TH LN SW	Teton	300	373	67-D3
11TH RD NW	Teton	300	499	49-C1,49-D1
12TH RD NE	Teton	300	399	40-A4,39-D4
17TH RD NE	Dutton	300	399	40-A1,39-D1
10TH LN NE	Teton	300	355	64-A2
1ST AVE N	Fairfield	300	399	62-B3
1ST AVE S	Fairfield	300	399	62-B3
13TH AVE NE	Choteau	300	383	35-B3,35-B4
1ST AVE NW	Choteau	300	399	36-C1
10TH AVE NW	Choteau	300	399	36-B1
1ST ST NW	Choteau	300	419	36-C2
1ST ST SW	Choteau	300	399	36-C2
12TH AVE NE	Choteau	300	399	35-B3,35-B4
13TH LN SW	Teton	300	403	67-B2,67-B3
1ST LN NE	Teton	300	399	61-C2,61-C3
11TH AVE NE	Choteau	300	399	35-B3,35-B4
10TH AVE NE	Choteau	300	399	35-B3,35-B4
12TH LN SW	Teton	300	399	67-B2,67-B3
1ST ST	Power	300	399	77-B4,52-D4
1ST AVE N	Bynum	300	399	74-B2,74-B3,10-D4
1ST RD NW	Teton	300	399	61-A4,60-D4

1

Road Name	Community	Min	Max	Page & Grid
1ST ST NE	Choteau	300	303	36-D1
1ST ST NE	Choteau	304	399	37-A1,36-D1
1ST ST SE	Choteau	344	459	37-A2
10TH LN NE	Teton	356	399	64-A2
1ST LN NW	Teton	380	399	61-B2
19TH RD NW	Teton	384	399	23-D4
18TH RD NW	Teton	400	499	23-C4,38-D1,23-D4
12TH RD NE	Teton	400	499	40-A4,40-B4
1ST LN NW	Teton	400	499	61-B1,61-B2
1ST RD NE	Teton	400	499	63-A4,63-B4
16TH RD NW	Teton	400	499	38-C2,38-D2
11TH LN NE	Teton	400	499	64-B1,64-B2
10TH LN NE	Teton	400	499	64-A1,64-A2
19TH RD NW	Teton	400	499	23-C4,23-D4
13TH LN NE	Teton	400	431	64-C2
1ST AVE N	Fairfield	400	499	62-B3,62-C3
1ST AVE S	Fairfield	400	499	62-B3,62-C3
1ST AVE NW	Choteau	400	499	36-C1,34-C4
1ST ST NE	Choteau	400	499	37-A1
1ST ST SW	Choteau	400	499	36-C2,36-C3
1ST LN NE	Teton	400	499	61-C1,61-C2
10TH AVE NE	Choteau	400	411	35-B3
11TH RD NE	Teton	400	464	51-A1,51-B1
1ST RD NW	Teton	400	599	60-B4,60-C4,60-D4
13TH LN NE	Teton	432	435	64-C2
13TH LN NE	Teton	436	499	64-C1,64-C2
1ST ST SE	Choteau	460	499	37-A2
11TH RD NE	Teton	465	499	51-B1
19TH RD NW	Teton	500	599	23-B4,23-C4
18TH RD NW	Teton	500	599	23-B4,38-C1,23-C4
16TH RD NW	Teton	500	599	38-C2
12TH RD NE	Teton	500	599	40-B4
13TH LN NE	Teton	500	649	64-C1,52-C4
1ST RD NE	Teton	500	599	63-B4
1ST LN NW	Teton	500	679	61-B1,50-B4
10TH RD NE	Teton	500	599	51-B2,51-C2
10TH LN NE	Teton	500	599	64-A1,52-A4

1

Road Name	Community	Min	Max	Page & Grid
11TH LN NE	Teton	500	599	64-B1
11TH RD NW	Teton	500	609	49-B1,49-C1
1ST AVE S	Fairfield	500	599	62-C3
1ST AVE NW	Choteau	500	599	34-C4
1ST ST NE	Choteau	500	599	37-A1
1ST ST SW	Choteau	500	529	36-C3
1ST AVE SW	Choteau	500	599	36-D3
15TH LN NE	Teton	500	549	64-D1
1ST LN NE	Teton	500	572	61-C1
14TH LN NE	Teton	550	615	64-D1,52-D4
15TH LN NE	Ooc	550	577	
15TH LN NE	Ooc	550	577	64-D1
15TH LN NE	Ooc	550	577	64-D1
1ST AVE N	Fairfield	560	599	62-C3
15TH LN NE	Teton	578	599	64-D1,52-D4
19TH RD NW	Teton	600	699	23-B4
18TH RD NW	Teton	600	601	23-B4,38-C1
16TH RD NW	Teton	600	799	38-A2,38-B2,38-C2
12TH RD NE	Teton	600	699	40-B4,51-C1,40-C4
10TH LN NE	Teton	600	699	52-A4
11TH LN NE	Teton	600	651	64-B1,52-B4
1ST RD NE	Teton	600	699	63-B4,63-C4
1ST AVE N	Fairfield	600	699	62-C3
1ST AVE S	Fairfield	600	699	62-C3
1ST AVE SW	Choteau	600	699	36-D3,36-D4
1ST RD NW	Teton	600	899	60-A4,60-B4
1ST ST NE	Choteau	600	699	37-A1,35-A4
15TH LN NE	Teton	600	685	52-D4
18TH RD NW	Teton	602	699	38-B1,23-B4,38-C1
18TH LN NE	Teton	602	699	53-B4
14TH LN NE	Teton	616	699	77-C4,52-D4
13TH LN NE	Teton	650	699	52-C4
1ST LN NW	Teton	680	899	50-B2,50-B3,50-B4
15TH LN NE	Teton	686	699	52-D4
19TH RD NW	Teton	700	799	23-A4,23-B4
18TH RD NW	Teton	700	799	23-A4,38-B1,23-B4
1ST RD NE	Teton	700	799	63-C4,63-D4

1

Road Name	Community	Min	Max	Page & Grid
1ST LN NE	Teton	700	799	50-C3,50-C4
13TH LN NE	Teton	700	799	52-C3,52-C4
18TH LN NE	Teton	700	899	53-B3,53-B4,53-C2,53-C3
1ST ST NW	Choteau	700	799	36-B2,36-C2
1ST ST SW	Choteau	700	799	36-B3,36-C3
10TH AVE NW	Choteau	700	799	34-B4
11TH AVE NW	Teton	700	799	34-B4
1ST ST NE	Choteau	700	799	35-A4,35-B4
12TH RD NE	Teton	700	899	41-A4,51-C1,40-C4,40-D4
14TH LN NE	Teton	744	771	77-B1,52-D3
10TH ST NW	Choteau	760	799	34-B3,34-C3
14TH LN NE	Teton	772	799	52-D3
18TH RD NE	Dutton	780	799	40-D1,25-D4
13TH LN NE	Teton	800	999	52-C2,52-C3
19TH RD NW	Teton	800	847	23-A4,76-D4
18TH RD NW	Teton	800	993	38-A1,23-A4,33-D1,22-D4
14TH LN NE	Teton	800	999	52-D2,52-D3
1ST RD NE	Teton	800	899	64-A4,63-D4
1ST RD SW	Teton	800	899	68-A1
10TH LN NE	Teton	800	899	52-A2,52-A3
18TH RD NE	Dutton	800	999	26-A4,40-D1,25-D4
10TH ST NW	Choteau	800	899	34-B3
1ST ST NW	Choteau	800	899	36-B2
1ST ST SW	Choteau	800	899	36-B3
1ST ST NE	Choteau	800	899	35-B4
17TH RD NW	Teton	800	925	38-A1,33-D2
10TH AVE NW	Choteau	800	899	34-B3,34-B4
19TH RD NW	Teton	848	867	23-A4,76-B4,76-C4,76-D4
19TH LN NE	Teton	850	899	53-C3
19TH RD NW	Teton	868	899	23-A4,76-A4,76-B4,22-D4
19TH RD NW	Teton	900	999	22-D4
12TH RD NE	Teton	900	999	52-A1,41-A4
11TH RD NE	Teton	900	999	52-A1,51-D1
10TH RD NE	Teton	900	999	52-A2,51-D2
18TH LN NE	Teton	900	1099	53-C1,53-C2
19TH LN NE	Teton	900	999	53-C2,53-C3
1ST RD NW	Teton	900	999	60-A4,59-D4

1

Road Name	Community	Min	Max	Page & Grid
10TH LN NE	Teton	900	999	52-A2
10TH ST NW	Choteau	900	949	34-B3
1ST ST NW	Choteau	900	999	36-B2
1ST ST NE	Choteau	900	999	35-B4
1ST ST SW	Choteau	900	999	36-B3
10TH AVE NW	Choteau	900	915	34-B3
10TH AVE NW	Teton	916	999	34-B3
17TH RD NW	Teton	926	999	33-D2
10TH ST NW	Choteau	950	999	34-B3
18TH RD NW	Teton	994	999	22-D4
14TH LN NE	Teton	1000	1199	52-D1,52-D2
19TH RD NW	Teton	1000	1199	22-B4,22-C4,22-D4
18TH RD NW	Teton	1000	1193	33-C1,22-C4,33-D1,22-D4
18TH RD NE	Dutton	1000	1011	26-A4
10TH LN NE	Teton	1000	1099	52-A1,52-A2
19TH LN NE	Teton	1000	1099	53-C1,53-C2
1ST RD NW	Teton	1000	1099	59-C4,59-D4
12TH RD NE	Teton	1000	1299	52-A1,41-A4,41-B4,41-C4
10TH RD NE	Teton	1000	1199	52-A2,52-B2,52-C2
11TH RD NE	Teton	1000	1199	52-A1,52-B1,52-C1
13TH LN NE	Teton	1000	1099	52-C1,52-C2
12TH LN NE	Teton	1000	1099	52-C1,52-C2
10TH ST NW	Teton	1000	1031	34-B3
1ST ST NW	Choteau	1000	1049	36-B2
1ST ST NE	Choteau	1000	1099	35-B4
18TH RD NE	Dutton	1012	1197	26-A4,41-B1,26-B4,41-C1
10TH LN NE	Teton	1100	1199	52-A1
13TH LN NE	Teton	1100	1199	52-C1,41-C4
19TH LN NE	Teton	1100	1199	53-C1,43-C4
1ST RD NW	Teton	1100	1199	59-B4,59-C4
1ST RD NE	Teton	1100	1117	64-B4,79-D1
11TH LN NW	Teton	1100	1195	11-C1
18TH LN NE	Teton	1100	1199	43-B4,53-C1
1ST RD NE	Teton	1118	1199	64-B4,79-D1
11TH LN NW	Teton	1196	1197	11-C1
11TH LN NW	Teton	1198	1199	11-C1
18TH RD NE	Dutton	1198	1199	41-C1

1

Road Name	Community	Min	Max	Page & Grid
19TH LN NE	Teton	1200	1299	43-C4
11TH RD NE	Teton	1200	1299	52-C1
10TH RD NE	Teton	1200	1299	52-C2
19TH RD NW	Teton	1200	1275	22-B4
1ST LN NE	Teton	1200	1231	39-C4
10TH LN NE	Teton	1200	1295	52-A1,41-A4
1ST RD NW	Teton	1200	1339	59-B4
13TH LN NE	Teton	1200	1299	41-C4
18TH LN NE	Teton	1200	1299	43-B4
18TH RD NE	Dutton	1200	1299	26-B4,41-C1,26-C4
14TH LN NE	Teton	1200	1299	52-D1,41-D4
1ST LN NE	Teton	1232	1241	39-C4
1ST LN NE	Teton	1242	1299	39-C4
19TH RD NW	Teton	1276	1299	22-B4
10TH LN NE	Dutton	1296	1399	41-A3,41-A4
14TH LN NE	Dutton	1299	1479	41-D3,41-D4
18TH RD NE	Dutton	1300	1499	26-C4,41-D1,26-D4
1ST LN NE	Teton	1300	1399	39-C3,39-C4
16TH LN NE	Teton	1300	1399	43-A3,43-A4
19TH LN NE	Teton	1300	1599	43-C2,43-C3,43-C4
10TH RD NE	Teton	1300	1399	52-C2,52-D2
13TH LN NE	Dutton	1300	1311	41-C4
12TH RD NE	Teton	1300	1399	41-C4,52-D1,41-D4
10TH RD NE	Teton	1400	1499	52-D2
13TH LN NE	Dutton	1400	1551	41-C2,41-C3
10TH LN NE	Dutton	1400	1451	41-A3
12TH RD NE	Teton	1400	1499	52-D1,41-D4
10TH LN NE	Dutton	1452	1599	41-A2,41-A3
14TH RD NE	Teton	1458	1499	43-A3,41-D3
14TH LN NE	Dutton	1480	1515	41-D2
18TH RD NE	Dutton	1500	1599	27-A4,26-D4
17TH LN NE	Teton	1500	1599	43-B2
10TH LN NW	Teton	1500	1591	34-A1,34-B1,33-D2
14TH RD NE	Teton	1510	1599	43-A3
12TH LN NE	Dutton	1564	1699	42-A1,42-A2,41-C1
10TH LN NW	Teton	1592	1626	33-D2
10TH LN NE	Dutton	1600	1799	41-A1,41-A2,26-A4

1

Road Name	Community	Min	Max	Page & Grid
16TH LN NE	Dutton	1600	1799	43-A1,43-A2,27-A4
13TH RD NE	Teton	1600	1799	43-A4,43-B4
14TH RD NE	Teton	1600	1761	43-A3,43-B3
18TH RD NE	Dutton	1600	1899	27-A4,43-B1,27-B4,43-C1,27-C4
19TH LN NE	Teton	1600	1699	43-C1,43-C2
10TH LN NW	Teton	1627	1799	33-D1,33-D2,22-D4
1ST RD SW	Teton	1700	1749	66-C1
1ST LN NE	Teton	1700	1701	39-C1
12TH LN NE	Dutton	1700	1799	41-C1
15TH RD NE	Teton	1700	1775	43-B2
19TH LN NE	Dutton	1700	1799	43-C1
1ST LN NE	Teton	1702	1785	39-C1
12TH LN NW	Teton	1716	1799	33-C1
1ST RD SW	Teton	1750	1807	66-C1
14TH RD NE	Teton	1762	1775	43-B3
1ST LN NE	Teton	1786	1849	39-C1,24-C4
10TH LN NW	Teton	1800	1899	22-D4
15TH LN NE	Dutton	1800	1999	26-D3,26-D4
16TH LN NE	Dutton	1800	1999	27-A3,27-A4
13TH RD NE	Teton	1800	1899	43-B4,43-C4
11TH RD NE	Teton	1800	1899	53-C1
10TH LN NE	Dutton	1800	1999	26-A3,26-A4
12TH LN NW	Teton	1800	1899	22-B4,33-C1
12TH LN NE	Dutton	1800	1999	26-B3,26-B4,41-C1
19TH LN NE	Dutton	1800	1903	43-C1,27-C4
10TH LN NW	Teton	1900	1999	22-D3,22-D4
11TH RD NE	Teton	1900	1999	53-C1,53-D1
10TH RD NE	Teton	1900	1999	53-C2,53-D2
12TH RD NE	Teton	1900	1999	53-C1,43-C4,53-D1,43-D4
18TH RD NE	Teton	1900	1903	43-C1
18TH RD NE	Teton	1904	1999	43-C1,27-C4,43-D1,27-D4
11TH LN NW	Teton	2000	2299	22-C1,22-C2,22-C3
12TH LN NE	Dutton	2000	2099	26-B2,26-B3
10TH RD NE	Teton	2000	2099	53-D2
18TH RD NE	Teton	2000	2299	44-A1,28-A4,44-B1,28-B4,27-D4
17TH LN NE	Dutton	2000	2031	27-B3
15TH LN NE	Dutton	2000	2099	26-D2,26-D3

1

Road Name	Community	Min	Max	Page & Grid
14TH LN NE	Dutton	2000	2071	26-D3
11TH RD NE	Teton	2000	2099	54-A1,53-D1
10TH LN NW	Teton	2000	2207	22-D2,22-D3
11TH LN NE	Dutton	2020	2079	26-B3
11TH LN NE	Dutton	2080	2099	26-B2,26-B3
10TH RD NE	Teton	2100	2199	54-A2,53-D2
11TH LN NE	Dutton	2100	2103	26-B2
11TH RD NE	Teton	2100	2199	54-A1
11TH LN NE	Dutton	2104	2190	26-B2
14TH RD NE	Teton	2150	2199	44-A3
19TH LN NE	Teton	2150	2199	27-C2,27-D2
14TH RD NE	Teton	2200	2299	44-A3,44-B3
10TH RD NE	Teton	2200	2399	54-A2,54-B2,54-C2
11TH RD NE	Teton	2200	2349	54-A1,54-B1
11TH LN NE	Teton	2200	2299	26-B1,26-B2
10TH LN NW	Teton	2208	2299	22-D1,22-D2
16TH LN NE	Teton	2298	2399	27-B1
10TH LN NW	Teton	2300	2601	22-D1,11-D3,11-D4
13TH LN NE	Teton	2300	2399	26-C1
18TH RD NE	Teton	2300	2399	44-B1,44-C1
17TH RD NE	Teton	2300	2340	44-B1
11TH LN NW	Teton	2300	2411	22-C1,11-C4
11TH LN NE	Teton	2300	2399	26-B1,15-B4
11TH RD NE	Teton	2350	2419	54-B1,54-C1
17TH LN NE	Teton	2400	2499	16-B4
18TH RD NE	Teton	2400	2499	28-B4,44-C1,28-C4
10TH RD NE	Teton	2400	2499	54-C2
11TH RD NE	Teton	2420	2449	54-C1
13TH RD NE	Teton	2500	2599	44-C4,44-D4
18TH RD NE	Teton	2500	2599	44-C1,28-C4,44-D1,28-D4
10TH RD NE	Teton	2500	2599	54-C2,54-D2
13TH LN NW	Teton	2600	2699	11-B2,11-B3
12TH LN NW	Teton	2600	2699	11-B3
15TH LN NW	Teton	2600	2699	10-D3
19TH RD NE	Teton	2600	2699	28-D4
10TH LN NW	Teton	2602	2617	11-D3
10TH LN NW	Teton	2618	2725	11-D2,11-D3

1

Road Name	Community	Min	Max	Page & Grid
15TH LN NW	Teton	2700	2747	10-D2,10-D3
12TH LN NW	Teton	2700	2723	11-B2,11-B3,11-C2
13TH LN NW	Teton	2700	3099	11-B1,11-B2,05-B4
12TH LN NW	Teton	2724	2899	11-C1,11-C2
10TH LN NW	Teton	2726	2899	11-D1,11-D2
15TH LN NW	Teton	2748	2773	10-D2
15TH LN NW	Teton	2774	2979	11-A1,11-A2,10-D2
11TH LN NW	Teton	2900	2999	11-C1,05-C4
10TH LN NW	Teton	2900	2901	11-D1
10TH LN NW	Teton	2902	2949	11-D1
10TH LN NW	Teton	2950	2981	11-C1,11-D1
15TH LN NW	Teton	2980	2989	11-A1
10TH LN NW	Teton	2982	2999	11-C1,05-C4
14TH LN NW	Teton	2990	3099	11-A1,05-A4
11TH LN NW	Teton	3000	3049	05-C4
10TH LN NW	Teton	3000	3045	05-C4
10TH LN NW	Teton	3046	3099	05-C4
11TH LN NW	Teton	3050	3083	05-C4
11TH LN NW	Teton	3084	3199	05-C3,05-C4
14TH LN NW	Teton	3100	3199	05-A3,05-A4
10TH LN NW	Teton	3100	3199	05-C4,05-D3,05-D4
11TH LN NW	Teton	3200	3299	05-C3
10TH LN NW	Teton	3200	3280	05-D3
11TH LN NW	Teton	3300	3305	05-C2,05-C3

2

Road Name	Community	Min	Max	Page & Grid
2ND ST NW	Dutton	0	0	42-B2
2ND ST N	Pendroy	1	99	05-A3,73-B2,73-B3
2ND ST S	Pendroy	1	85	05-A3,73-B3
2ND ST N	Bynum	1	99	74-C2,74-C3,10-D4
23RD RD NE	Teton	1	299	24-C1,24-D1
22ND RD NE	Teton	1	299	24-C2,24-D2
2ND ST NE	Dutton	1	99	42-B2,42-C2
2ND AVE NE	Dutton	1	99	42-C2
2ND RD NW	Teton	1	99	61-B3
2ND RD NE	Teton	1	17	61-B3,61-C3

2

Road Name	Community	Min	Max	Page & Grid
2ND ST SE	Dutton	1	99	42-B3,42-C3
23RD RD NW	Teton	1	299	24-A1,24-B1,24-C1
22ND RD NW	Teton	1	299	24-A2,24-B2,24-C2
21ST RD NW	Teton	1	299	24-A2,24-B2,24-B3,23-D3
2ND ST NW	Dutton	1	99	42-B2
2ND ST SW	Dutton	1	99	42-B3
21ST RD NE	Teton	1	2	24-B3
2ND AVE NW	Choteau	1	99	36-C2
2ND AVE SW	Choteau	1	99	36-C2
2ND ST SW	Choteau	1	99	36-D2
2ND LN SE	Teton	1	99	69-D1,61-D4
2ND LN NE	Teton	1	99	61-D4
2ND ST NW	Choteau	1	99	36-C1
2ND ST SE	Choteau	1	99	36-D2
2ND ST S	Bynum	1	99	74-C3,10-D4
2ND AVE SE	Dutton	1	99	42-C2,42-C3
2ND ST NE	Choteau	1	99	36-C1,36-D1
2ND AVE NE	Choteau	1	99	36-D1
2ND AVE SE	Choteau	1	99	37-A2,36-D1,36-D2
2ND AVE N	Bynum	1	99	74-C1,74-C2,10-D3
21ST RD NE	Teton	3	99	24-B3,24-C3
2ND RD NE	Teton	18	99	61-C3
2ND ST S	Pendroy	86	111	05-A3,73-B3
2ND AVE N	Bynum	100	199	74-B2,74-C2,10-D3
2ND ST N	Bynum	100	199	74-B2,74-C2,10-D3,10-D4
2ND ST NE	Dutton	100	199	42-C2
2ND AVE NW	Dutton	100	175	42-B2
2ND AVE NE	Dutton	100	199	42-C2
2ND ST SE	Dutton	100	199	42-C3
2ND AVE S	Bynum	100	220	74-C4,10-D4,74-D4
21ST RD NE	Teton	100	199	24-C3,24-D3
2ND ST N	Fairfield	100	199	62-B2,62-B3
2ND AVE SW	Fairfield	100	249	62-A4,62-B4
2ND ST NW	Choteau	100	199	36-C1
2ND AVE NW	Choteau	100	199	36-C1,36-C2
2ND ST SW	Choteau	100	199	36-D2
2ND AVE SW	Choteau	100	199	36-C2,36-D2

2

Road Name	Community	Min	Max	Page & Grid
2ND RD NE	Teton	100	199	61-C3,61-D3
2ND LN NE	Teton	100	199	61-D3,61-D4
2ND AVE SE	Dutton	100	199	42-C3
2ND AVE SE	Choteau	100	299	37-A2
2ND ST S	Bynum	100	199	74-C3,74-C4,10-D4
2ND AVE N	Fairfield	118	199	62-B2
26TH RD NW	Teton	200	299	13-A3,12-D3
2ND ST N	Bynum	200	299	74-B1,74-B2,10-D3
2ND AVE N	Bynum	200	299	74-B2,10-D3
2ND ST SE	Dutton	200	299	42-C3
2ND AVE SE	Dutton	200	475	42-C3,42-C4
21ST RD NE	Teton	200	215	24-D3
2ND ST N	Fairfield	200	299	62-B2
2ND AVE N	Fairfield	200	299	62-B2
2ND AVE NW	Choteau	200	299	36-C1
2ND ST NW	Choteau	200	299	36-C1,36-C2
2ND ST SW	Choteau	200	299	36-C2,36-C3,36-D2
2ND AVE SW	Choteau	200	299	36-D2,36-D3
2ND RD NE	Teton	200	299	63-A3,61-D3
2ND LN NE	Teton	200	299	61-D3
2ND ST S	Bynum	200	203	74-C4,10-D4
2ND AVE NE	Dutton	200	299	42-C1,42-C2
21ST RD NE	Teton	216	297	24-D3
20TH RD NW	Teton	290	299	24-A3,23-D3
2ND AVE NE	Dutton	300	379	42-C1
2ND ST SE	Dutton	300	339	42-C3
22ND RD NE	Teton	300	401	25-A2,24-D2
24TH RD NE	Teton	300	499	25-A1,14-A4,25-B1,14-B4
20TH RD NW	Teton	300	499	23-C3,23-D3
25TH RD NW	Teton	300	399	13-A4,12-D4
2ND ST N	Fairfield	300	399	62-B2
2ND AVE N	Fairfield	300	399	62-B2
2ND AVE S	Fairfield	300	399	62-B4
2ND ST NE	Choteau	300	399	36-D1
2ND AVE NW	Choteau	300	399	36-C1
2ND ST NW	Choteau	300	379	36-C2
2ND ST SW	Choteau	300	399	36-C3

2

Road Name	Community	Min	Max	Page & Grid
2ND AVE SW	Choteau	300	399	36-D3
2ND LN NE	Teton	300	399	61-D2,61-D3
2ND ST	Power	300	399	77-B3,52-D4
23RD RD NW	Teton	300	449	24-A1,23-D1
2ND RD SW	Teton	346	451	68-C2,68-D2
2ND AVE NE	Dutton	380	435	42-C1
25TH RD NW	Teton	400	474	12-C4,12-D4
26TH RD NW	Teton	400	475	12-C3,12-D3
2ND AVE N	Fairfield	400	499	62-B2,62-C2
2ND AVE S	Fairfield	400	499	62-B4,62-C4
2ND ST NE	Choteau	400	499	37-A1,36-D1
2ND AVE NW	Choteau	400	479	36-C1
2ND ST SW	Choteau	400	499	36-C3
2ND AVE SW	Choteau	400	499	36-D3
2ND LN NE	Teton	400	497	61-D1,61-D2
22ND RD NE	Teton	402	499	25-A2,25-B2
28TH RD NW	Teton	450	499	12-C2
2ND RD SW	Teton	452	555	68-C2
26TH RD NW	Teton	476	499	12-C3
2ND LN NE	Teton	498	579	61-D1
20TH RD NW	Teton	500	599	23-B3,23-C3
26TH RD NW	Teton	500	575	12-B3,12-C3
28TH RD NW	Teton	500	799	12-A2,12-B2,12-C2
22ND RD NE	Teton	500	599	25-B2,25-C2
2ND AVE N	Fairfield	500	599	62-C2
2ND AVE S	Fairfield	500	599	62-C4
2ND ST NE	Choteau	500	599	37-A1,35-A4
2ND ST SW	Choteau	500	579	36-C3
2ND AVE SW	Choteau	500	599	36-D3
25TH RD NE	Teton	500	651	14-B4,14-C4
2ND RD SW	Teton	556	579	68-C2
26TH RD NW	Teton	576	599	12-B3
2ND ST SW	Choteau	580	599	36-C3
26TH RD NW	Teton	600	799	12-A3,12-B3
20TH RD NW	Teton	600	699	23-B3
20TH LN NE	Teton	600	699	53-D4
27TH LN NE	Teton	600	799	

2

Road Name	Community	Min	Max	Page & Grid
26TH LN NE	Teton	600	799	54-D3,54-D4
22ND RD NE	Teton	600	769	25-C2,25-D2
2ND AVE N	Fairfield	600	699	62-C2
2ND AVE S	Fairfield	600	699	62-C4
2ND AVE SW	Choteau	600	699	36-D3,36-D4
2ND ST NE	Choteau	600	699	35-A4
25TH RD NE	Teton	652	699	14-C4
2ND RD NE	Teton	690	699	63-C3
20TH RD NW	Teton	700	799	23-A3,23-B3
2ND RD NE	Teton	700	799	63-C3,63-D3
20TH LN NE	Teton	700	799	53-D3,53-D4
24TH RD NE	Teton	700	799	25-C1,14-C4,25-D1,14-D4
2ND ST NE	Choteau	700	799	35-A4,35-B4
2ND ST SW	Choteau	700	799	36-B3,36-C3
22ND RD NE	Teton	770	785	25-D2
22ND RD NE	Teton	786	799	25-D2
2ND RD SW	Teton	792	899	68-A2
23RD RD NW	Teton	800	999	23-A1,22-D1
20TH RD NW	Teton	800	899	23-A3,22-D3
20TH RD NE	Dutton	800	899	26-A3,25-D3
20TH LN NE	Teton	800	899	53-D3
26TH LN NE	Teton	800	1017	54-D2,54-D3
2ND RD NE	Teton	800	899	63-D3
24TH LN NE	Teton	800	999	54-B2,54-B3,54-C2
27TH LN NE	Teton	800	831	54-D3
2ND ST SW	Choteau	800	899	36-B3
22ND RD NE	Teton	800	850	25-D2
24TH RD NE	Teton	800	936	15-A4,25-D1,14-D4
27TH RD NW	Teton	800	823	12-A2
2ND ST NE	Choteau	800	825	35-B4
27TH LN NE	Teton	800	831	
2ND ST NE	Choteau	826	850	35-B4
2ND ST NE	Choteau	851	899	35-B4
20TH RD NW	Teton	900	999	22-D3
20TH LN NE	Teton	900	999	53-D2,53-D3
2ND RD NE	Teton	900	999	64-A3,63-D3
2ND RD SW	Teton	900	901	68-A2

2

Road Name	Community	Min	Max	Page & Grid
21ST LN NE	Teton	900	999	53-D2,53-D3
2ND ST NE	Choteau	900	999	35-B4
20TH RD NE	Dutton	900	999	26-A3
2ND ST SW	Choteau	900	999	36-B3
2ND RD SW	Teton	902	905	68-A2,67-D2
2ND RD SW	Teton	906	999	67-D2
24TH RD NE	Teton	938	1075	26-A1,15-A4,15-B4
2ND LN NE	Teton	950	999	50-D2
21ST LN NE	Teton	1000	1029	54-A2,53-D2
26TH RD NW	Teton	1000	1099	11-C3,11-D3
23RD RD NW	Teton	1000	1099	22-C1,22-D1
20TH RD NW	Teton	1000	1099	22-C3,22-D3
20TH LN NE	Teton	1000	1099	53-D1,53-D2
22ND LN NE	Teton	1000	1099	54-A1,54-A2
2ND RD NE	Teton	1000	1099	64-A3,64-B3
20TH RD NE	Dutton	1000	1001	26-A3
2ND ST NW	Choteau	1000	1049	36-B2
2ND ST NE	Choteau	1000	1099	35-B4
2ND RD SW	Teton	1000	1031	67-C2,67-D2
2ND LN NE	Teton	1000	1019	50-D2
25TH LN NE	Teton	1000	1031	54-C2
20TH RD NE	Dutton	1002	1061	26-A3,26-B3
26TH LN NE	Teton	1018	1151	54-D1,54-D2
2ND LN NE	Teton	1020	1063	50-D2
21ST LN NE	Teton	1030	1057	54-A2,53-D2
2ND RD SW	Teton	1032	1073	67-C2
21ST LN NE	Teton	1058	1099	54-A1,53-D1,53-D2
2ND LN NE	Teton	1064	1099	50-D1,50-D2
23RD RD NE	Teton	1070	1099	26-B1
25TH RD NE	Teton	1070	1191	15-B4
2ND RD SW	Teton	1074	1099	67-C2
24TH RD NE	Teton	1076	1097	15-B4
24TH RD NE	Teton	1098	1119	15-B4
23RD RD NW	Teton	1100	1409	22-A1,22-B1,22-C1
2ND RD NE	Teton	1100	1139	64-B3
20TH RD NW	Teton	1100	1299	22-B3,22-C3
23RD RD NE	Teton	1100	1117	26-B1

2

Road Name	Community	Min	Max	Page & Grid
2ND ST NE	Choteau	1100	1199	35-B4
2ND RD SW	Teton	1100	1299	67-B2,67-C2
26TH RD NW	Teton	1100	1103	11-C3
2ND LN NE	Teton	1100	1199	50-D1
20TH LN NE	Teton	1100	1153	53-D1
21ST RD NE	Dutton	1104	1199	26-B2,26-B3
26TH RD NW	Teton	1104	1199	11-B3,11-C3
24TH RD NE	Teton	1120	1123	15-B4
24TH RD NE	Teton	1124	1299	26-B1,15-B4,26-C1
2ND RD NE	Teton	1140	1199	64-B3
23RD RD NE	Teton	1144	1199	26-B1
26TH LN NE	Teton	1152	1201	54-D1
20TH LN NE	Teton	1154	1197	53-D1
20TH RD NE	Dutton	1200	1299	26-B3,26-C3
2ND LN NE	Teton	1200	1245	50-D1,39-D4
2ND RD NE	Teton	1200	1299	64-B3,64-C3
26TH RD NW	Teton	1200	1299	11-B3
27TH RD NW	Teton	1200	1299	11-B2,11-B3
23RD RD NE	Teton	1200	1299	26-B1,26-C1
2ND ST NE	Choteau	1200	1301	35-B4
25TH LN NE	Teton	1200	1255	54-C1,44-C4
26TH LN NE	Teton	1202	1299	54-D1,44-D4
2ND LN NE	Teton	1246	1299	39-D4
25TH LN NE	Teton	1256	1299	44-C4
26TH LN NE	Teton	1300	1599	44-D2,44-D3,44-D4
23RD RD NE	Teton	1300	1301	26-C1
24TH RD NE	Teton	1300	1301	26-C1
26TH RD NW	Teton	1300	1533	11-A3,11-B3,10-D3
27TH RD NW	Teton	1300	1525	11-A2,11-B2,10-D3
2ND RD SW	Teton	1300	1499	67-A1,67-A2,67-B2
2ND RD NE	Teton	1300	1385	64-C3,64-D3
20TH RD NE	Dutton	1300	1399	26-C3,26-D3
2ND ST NE	Choteau	1301	1399	35-B4
23RD RD NE	Teton	1302	1499	26-C1,26-D1
24TH RD NE	Teton	1302	1499	26-C1,26-D1,15-D4
24TH LN NE	Teton	1340	1599	44-B2,44-B3,44-C2
2ND RD NE	Teton	1386	1499	64-D3

2

Road Name	Community	Min	Max	Page & Grid
22ND LN NE	Teton	1400	1599	44-A2,44-A3
20TH RD NE	Dutton	1400	1499	26-D3
20TH RD NE	Dutton	1500	1599	27-A3,26-D3
24TH RD NE	Teton	1500	1645	27-A1,16-A4,27-B1,26-D1
20TH LN NE	Teton	1500	1597	43-D2
27TH LN NE	Teton	1500	1599	44-D2,44-D3
2ND RD SW	Teton	1500	1599	67-A1,66-D1,66-D2
28TH RD NW	Teton	1520	1585	10-D2
26TH RD NW	Teton	1534	1541	10-D3
25TH LN NE	Teton	1550	1599	44-C2
2ND LN NE	Dutton	1600	1699	39-D1,39-D2
25TH LN NE	Teton	1600	1799	44-C1,44-C2,28-C4
27TH LN NE	Teton	1600	1603	44-D2
24TH LN NE	Teton	1600	1719	44-C1,44-C2
23RD LN NE	Teton	1600	1697	44-B1,44-B2
20TH RD NE	Dutton	1600	1649	27-A3,27-B3
27TH LN NE	Teton	1604	1679	44-D2
24TH RD NE	Teton	1646	1699	27-B1,16-B4
2ND RD SW	Teton	1650	1700	66-C2
20TH RD NE	Dutton	1650	1699	27-B3
27TH LN NE	Teton	1680	1789	44-D1,44-D2
23RD LN NE	Teton	1698	1799	44-B1
24TH RD NE	Teton	1700	1799	27-B1,16-B4
25TH RD NE	Teton	1700	1999	16-B4,16-C4,16-D4
24TH LN NE	Teton	1720	1799	44-C1
2ND LN NW	Teton	1800	1849	24-A4
20TH LN NE	Teton	1800	2133	27-D2,27-D3,27-D4
24TH LN NE	Teton	1800	2099	28-B3,28-B4,44-C1,28-C3
23RD LN NE	Teton	1800	1899	44-B1,28-B4
26TH LN NE	Teton	1800	1899	28-D4
2ND LN NW	Teton	1850	1899	24-A4
2ND LN NE	Teton	1892	1931	24-D4
27TH LN NE	Teton	1900	1999	28-D3,28-D4
2ND LN NE	Teton	1932	2099	24-D3,24-D4
20TH RD NE	Dutton	1942	1981	25-C3,25-D3
22ND RD NE	Teton	1950	1999	27-C2,27-D2
25TH RD NE	Teton	2000	2199	17-A4,16-D4

2

Road Name	Community	Min	Max	Page & Grid
22ND RD NE	Teton	2000	2025	27-D2
22ND RD NE	Teton	2026	2199	28-A2,27-D2
24TH LN NE	Teton	2100	2199	28-C2,28-C3
20TH LN NE	Teton	2134	2199	27-D2
25TH RD NE	Teton	2200	2399	17-A4,17-B4
20TH LN NE	Teton	2200	2211	27-D2
22ND RD NE	Teton	2200	2319	28-A2,28-B2
22ND LN NE	Teton	2200	2270	28-A2
26TH LN NE	Teton	2210	2229	28-D2
20TH LN NE	Teton	2212	2311	27-D1,27-D2
22ND RD NE	Teton	2230	2249	28-D2
26TH LN NE	Teton	2270	2299	28-D1,28-D2
27TH LN NE	Teton	2300	2303	28-D1
27TH LN NE	Teton	2304	2399	28-D1
20TH LN NE	Teton	2312	2375	27-D1
22ND RD NE	Teton	2320	2399	28-B2,28-C2
22ND LN NE	Teton	2360	2499	28-A1,17-A4
20TH LN NE	Teton	2376	2499	27-D1,16-D4
26TH LN NE	Teton	2390	2499	17-D4
21ST RD NE	Teton	2400	2471	28-C3
22ND RD NE	Teton	2400	2599	28-C2,28-D2
26TH RD NE	Teton	2400	2401	17-B3
25TH RD NE	Teton	2400	2599	17-B4,17-C4,17-D4
26TH RD NE	Teton	2402	2501	17-B3,17-C3
26TH RD NE	Teton	2402	2501	17-C3
20TH LN NE	Teton	2500	2599	16-D3,16-D4
24TH RD NE	Teton	2600	2699	28-D1,17-D4
22ND RD NE	Teton	2600	2635	28-D2
23RD RD NE	Teton	2670	2699	28-D1
2ND LN NW	Teton	2800	2801	13-A2
2ND LN NW	Teton	2802	2829	13-A2
2ND LN NW	Teton	2830	2873	13-A1,13-A2
2ND LN NW	Teton	2874	2999	13-A1

3

Road Name	Community	Min	Max	Page & Grid
3RD AVE SW	Dutton	1	99	42-A2,42-A3

3

Road Name	Community	Min	Max	Page & Grid
3RD RD NE	Teton	1	23	61-B3,61-C3
3RD ST N	Bynum	1	99	74-B2,74-B3,10-D4
3RD ST N	Fairfield	1	99	62-B3
3RD ST S	Fairfield	1	99	62-B3
3RD AVE S	Fairfield	1	99	69-C1
3RD AVE NW	Choteau	1	99	36-C2
3RD AVE SW	Choteau	1	99	36-C2
3RD ST SE	Choteau	1	99	37-A2,36-D2
3RD AVE NE	Dutton	1	99	42-C2
3RD ST NW	Choteau	1	99	36-C1
3RD ST NE	Choteau	1	99	36-C1,36-D1
3RD ST SW	Choteau	1	127	36-D2,36-D3
3RD AVE SE	Dutton	1	199	42-C2,42-C3
3RD ST	Power	1	131	77-C3,77-D3,52-D4
3RD RD NE	Teton	24	59	61-C3
3RD RD NE	Teton	60	99	61-C3
3RD AVE N	Fairfield	80	199	62-A2,62-B2
3RD AVE N	Bynum	100	199	74-B1,74-C1,10-D3
3RD ST N	Bynum	100	199	74-B2,10-D3,10-D4
3RD RD NE	Teton	100	199	61-C3,61-D3
3RD ST N	Fairfield	100	199	62-B2,62-B3
3RD AVE S	Fairfield	100	299	69-C1
3RD ST NE	Choteau	100	299	34-C4,36-D1
3RD AVE NE	Choteau	100	199	36-D1
3RD ST NW	Choteau	100	199	36-C1
3RD AVE NW	Choteau	100	199	36-C2
3RD ST SE	Choteau	100	199	37-A2
3RD AVE SW	Choteau	100	199	36-C2,36-C3
3RD AVE NE	Dutton	100	171	42-C2
3RD ST SW	Choteau	128	215	36-D3
3RD ST	Power	132	141	77-C3,52-D4
3RD ST	Power	142	199	77-B3,77-C3,52-D4
3RD AVE NE	Dutton	172	299	42-C1,42-C2
3RD AVE N	Bynum	200	299	74-B1,10-D3
3RD ST N	Bynum	200	299	74-B1,74-B2,10-D3
3RD AVE SE	Dutton	200	475	42-C3,42-C4
3RD RD NE	Teton	200	299	63-A2,61-D3

3

Road Name	Community	Min	Max	Page & Grid
3RD AVE N	Fairfield	200	299	62-B2
3RD ST N	Fairfield	200	299	62-B2
3RD AVE NE	Choteau	200	299	34-C4,36-D1
3RD ST NW	Choteau	200	299	36-C1
3RD AVE NW	Choteau	200	299	36-C1,36-C2
3RD AVE SW	Choteau	200	299	36-C3
3RD LN NE	Teton	200	299	63-A2,63-A3,61-D3
3RD ST	Power	200	301	77-B3,52-D4
3RD ST SW	Choteau	216	313	36-C3,36-D3
3RD RD NE	Teton	300	399	63-A2
3RD LN SE	Teton	300	323	
3RD ST N	Fairfield	300	399	62-B2
3RD AVE N	Fairfield	300	399	62-B2
3RD AVE S	Fairfield	300	359	69-C1
3RD ST NE	Choteau	300	399	34-C4,34-D4
3RD AVE NE	Choteau	300	399	34-C4
3RD AVE SW	Choteau	300	399	36-C3,36-D3
3RD LN NE	Teton	300	399	63-A2,61-D2,61-D3
3RD AVE NE	Dutton	300	499	42-C1
3RD ST	Power	302	399	77-B3,52-D4
3RD ST SW	Choteau	314	407	36-C3
3RD AVE S	Fairfield	360	399	69-C1
31ST RD NW	Teton	400	449	06-C4,06-D4
3RD RD NE	Teton	400	499	63-A2,63-B2
3RD AVE N	Fairfield	400	499	62-B2,62-C2
3RD AVE NE	Choteau	400	499	34-C4
3RD ST NE	Choteau	400	499	35-A4,34-D4
3RD LN NE	Teton	400	499	63-A1,63-A2,61-D1,61-D2
3RD AVE S	Fairfield	400	419	69-C1
3RD AVE SW	Choteau	400	599	36-D3
3RD ST SW	Choteau	408	505	36-C3
3RD AVE S	Fairfield	420	499	69-C1
31ST RD NW	Teton	450	499	06-C4
3RD RD NE	Teton	500	599	63-B2,63-B3
31ST RD NW	Teton	500	699	06-B4,06-C4
3RD AVE N	Fairfield	500	599	62-C2
3RD ST NE	Choteau	500	599	35-A4

3

Road Name	Community	Min	Max	Page & Grid
3RD AVE NE	Teton	500	599	34-C4
3RD AVE S	Fairfield	500	599	69-C1
3RD ST SW	Choteau	506	625	36-C3
3RD RD NE	Teton	600	699	63-B3,63-C3
3RD AVE N	Fairfield	600	699	62-C2
3RD AVE S	Fairfield	600	699	69-C1
3RD AVE SW	Choteau	600	699	36-D3,36-D4
3RD ST NE	Choteau	600	699	35-A4
3RD ST SW	Choteau	626	699	36-C3
3RD RD SW	Teton	650	655	68-B2
3RD RD SW	Teton	656	699	68-B2
3RD RD NE	Teton	700	773	63-C3
3RD ST NW	Choteau	700	799	36-B1,36-C1
3RD AVE N	Teton	700	799	62-C2,62-D2
30TH RD NW	Teton	700	799	12-A1,06-A4,12-B1
3RD ST SW	Choteau	700	899	36-B3,36-C3
3RD LN NE	Teton	713	741	50-D4
3RD LN NW	Teton	740	899	49-D3,49-D4
3RD LN NE	Teton	742	799	50-D3,50-D4
3RD RD NE	Teton	774	799	63-C3,63-D3
3RD RD NE	Teton	800	895	63-D3
3RD LN NE	Teton	800	899	51-A2,51-A3,50-D3
3RD ST NE	Choteau	800	899	35-B4
3RD ST NW	Choteau	800	899	36-B1
3RD AVE N	Teton	800	901	62-D2
3RD RD NE	Teton	896	899	63-D3
3RD RD NE	Teton	900	999	64-A2,63-D3
3RD ST NW	Choteau	900	999	36-B1
3RD ST NE	Choteau	900	999	35-B4
3RD LN NW	Teton	900	999	50-A2,49-D2,49-D3
3RD RD NE	Teton	1000	1099	64-A2,64-B2
3RD ST NW	Choteau	1000	1049	36-B1
3RD ST NE	Choteau	1000	1099	35-B4
3RD LN NW	Teton	1000	1099	50-A2,49-D1,49-D2
31ST RD NW	Teton	1040	1099	05-C4
33RD RD NW	Teton	1050	1099	05-C3
3RD ST NW	Teton	1050	1099	36-B1

3

Road Name	Community	Min	Max	Page & Grid
3RD RD NE	Teton	1100	1199	64-B2,64-B3,64-C3
33RD RD NW	Teton	1100	1203	05-B3,05-C3
31ST RD NW	Teton	1100	1205	05-B4,05-C4
3RD ST NE	Choteau	1100	1199	35-B4
3RD LN NW	Teton	1100	1299	50-A1,39-A4,49-D1,38-D4
3RD ST NE	Choteau	1200	1299	35-B4
3RD RD NE	Teton	1200	1299	64-C3
3RD LN NE	Teton	1200	1297	39-D4
33RD RD NW	Teton	1204	1299	05-B2,05-B3
31ST RD NW	Teton	1206	1299	05-B4
3RD LN NE	Teton	1298	1365	39-D3,39-D4
3RD RD NW	Teton	1300	1347	59-B2
31ST RD NW	Teton	1300	1399	05-A4,05-B4
33RD RD NW	Teton	1300	1453	05-A2,05-B2
3RD ST NE	Choteau	1300	1399	35-B4
3RD RD NE	Teton	1300	1351	64-C3
3RD LN NW	Teton	1300	1399	38-D3,38-D4
3RD RD NW	Teton	1348	1397	59-A2,59-B2
33RD RD NW	Teton	1454	1594	05-A2,04-D2
3RD RD SW	Teton	1520	1599	66-D3
33RD RD NW	Teton	1595	1700	04-C2,04-D2
3RD LN NE	Dutton	1700	1867	40-A1,39-D1,24-D4
3RD LN NE	Dutton	1868	1891	24-D4
3RD LN NW	Teton	2000	2099	23-D3
3RD LN NE	Teton	2100	2199	25-A2,24-D2,24-D3
3RD LN NW	Teton	2100	2199	24-A2,23-D2,23-D3
3RD LN NW	Teton	2200	2299	24-A1,24-A2
3RD LN NE	Teton	2200	2299	25-A1,25-A2,24-D1,24-D2
3RD LN NE	Teton	2300	2303	24-D1
3RD LN NW	Teton	2300	2499	24-A1,13-A4,12-D4
3RD LN NE	Teton	2304	2399	25-A1,24-D1
3RD LN NW	Teton	2500	2599	13-A3,13-A4,12-D4
3RD LN NW	Teton	2600	2627	13-A3,12-D3
3RD LN NW	Teton	2628	2799	13-A2,13-A3,12-D2,12-D3

4

Road Name	Community	Min	Max	Page & Grid

4

Road Name	Community	Min	Max	Page & Grid
4TH ST SE	Choteau	1	99	37-A3,36-D3
4TH LN NE	Teton	1	99	63-A4
4TH ST N	Fairfield	1	99	62-B3
4TH ST S	Fairfield	1	99	62-B3
4TH AVE SW	Choteau	1	99	36-C2
4TH ST NW	Choteau	1	99	36-C1,34-C4
4TH AVE N	Teton	1	21	62-A2
4TH RD NW	Teton	1	99	61-B2,61-C2
4TH RD NE	Teton	1	99	61-C2
4TH AVE SW	Dutton	1	15	42-A2
4TH ST NE	Choteau	1	99	34-C4
4TH ST SW	Dutton	1	399	42-A4,42-B4
4TH ST SE	Dutton	1	199	42-B4,42-C4
4TH AVE NW	Dutton	1	99	42-A2
4TH AVE NW	Choteau	1	19	36-C2
4TH AVE N	Teton	1	199	62-A2,62-B2
4TH ST SW	Choteau	1	199	36-D3
4TH AVE SW	Dutton	16	19	42-A2,42-A3
4TH LN NW	Teton	40	99	60-D4
4TH LN SW	Teton	48	55	68-C1,68-D1
4TH LN SW	Teton	56	59	68-D1
4TH LN SW	Teton	60	99	68-D1
4TH ST SE	Choteau	100	199	37-A3
4TH LN NE	Teton	100	101	63-A4
4TH ST N	Fairfield	100	199	62-B2,62-B3
4TH ST S	Fairfield	100	199	62-B3,62-B4
4TH ST NW	Choteau	100	199	36-C1
4TH AVE NE	Choteau	100	199	37-A1,36-D1
4TH AVE SW	Choteau	100	199	36-C2,36-C3
4TH LN SW	Teton	100	180	68-D1,68-D2
4TH RD NE	Teton	100	197	61-C2,61-D2
4TH AVE SW	Dutton	100	205	42-A3
4TH AVE NW	Dutton	100	149	42-A2
4TH LN NE	Teton	102	199	63-A3,63-A4
4TH RD NE	Teton	198	297	61-D2
4TH ST SE	Dutton	200	299	42-C4
4TH AVE SE	Dutton	200	475	42-C3,42-C4

4

Road Name	Community	Min	Max	Page & Grid
4TH LN NE	Teton	200	299	63-A2,63-A3
4TH AVE N	Teton	200	299	62-B2
4TH ST N	Fairfield	200	299	62-B2
4TH ST S	Fairfield	200	299	62-B4
4TH AVE NE	Choteau	200	299	36-D1,34-D4
4TH ST NW	Choteau	200	239	36-C1
4TH AVE SW	Choteau	200	299	36-C3
4TH ST SW	Choteau	200	299	36-D3
4TH ST	Power	200	299	77-B3,52-D4
4TH AVE SW	Dutton	206	475	42-A3,42-A4
4TH RD NE	Teton	298	397	63-A2,61-D2
4TH ST SE	Dutton	300	309	42-C4
4TH LN NE	Teton	300	399	63-A2
4TH AVE N	Teton	300	399	62-B2
4TH ST N	Fairfield	300	399	62-B2
4TH AVE SW	Choteau	300	399	36-C3
4TH AVE NE	Choteau	300	399	34-C4,34-D4
4TH ST NE	Choteau	300	399	34-C4
4TH ST SW	Choteau	300	399	36-C3,36-D3
4TH ST	Power	300	399	77-B3,52-D4
4TH ST SE	Dutton	310	431	42-C4,42-D4
4TH RD NE	Teton	398	497	63-A2,63-B2
4TH LN NE	Teton	400	499	63-A1,63-A2
4TH ST NE	Choteau	400	499	34-C4,34-D4
4TH AVE NE	Choteau	400	459	34-C4
4TH AVE SW	Choteau	400	599	36-C3
4TH ST N	Teton	400	499	62-B1,62-B2
4TH AVE N	Fairfield	400	499	62-B2,62-C2
4TH ST	Power	400	449	77-A2,77-B2,77-B3,52-D4
4TH ST SW	Choteau	400	499	36-C3
4TH ST SE	Dutton	432	511	42-D4
4TH AVE NE	Teton	460	475	34-C4
4TH RD NE	Teton	498	597	63-B2,63-C2
4TH RD NW	Teton	500	599	60-C2
4TH LN NE	Teton	500	559	63-A1
4TH AVE N	Fairfield	500	599	62-C2
4TH ST NE	Teton	500	549	35-A4,34-D4

4

Road Name	Community	Min	Max	Page & Grid
4TH ST SW	Choteau	500	599	36-C3
4TH LN NE	Teton	560	599	63-A1,63-B1
4TH RD NE	Teton	598	697	63-C2
4TH LN NE	Teton	600	799	63-A1,51-A3,51-A4
4TH AVE N	Fairfield	600	699	62-C2
4TH ST SW	Choteau	600	699	36-C3,36-C4
4TH AVE SW	Choteau	600	699	36-C3,36-C4
4TH RD NE	Teton	698	797	63-C2,63-D2
4TH ST NW	Choteau	700	799	36-B1,36-C1
4TH RD NE	Teton	798	899	63-D2
4TH ST NW	Choteau	800	899	36-B1
4TH LN NE	Teton	800	899	51-A2,51-A3
4TH ST NW	Choteau	900	999	36-B1
4TH RD NE	Teton	900	947	64-A2,63-D2
4TH LN NE	Teton	900	1099	51-A1,51-A2
4TH RD NE	Teton	948	999	64-A2
4TH RD NE	Teton	1000	1099	64-A2,64-B2
4TH ST NW	Choteau	1000	1099	36-B1
4TH RD NE	Teton	1100	1299	64-B2,64-C2
4TH LN NE	Teton	1100	1199	51-A1,40-A4
4TH LN NE	Teton	1200	1249	40-A4
4TH LN NE	Teton	1250	1299	40-A4
4TH RD NE	Teton	1300	1331	64-C2
4TH LN NE	Dutton	1300	1599	40-A2,40-A3,40-A4
4TH LN NE	Dutton	1600	1699	40-A1,40-A2
4TH LN NW	Teton	1600	1799	38-D1,38-D2,23-D4
4TH LN NE	Dutton	1700	1810	40-A1,25-A4
4TH LN NW	Teton	1800	1899	38-D1,23-D4
4TH LN NW	Teton	2500	2597	12-D3,12-D4
4TH LN NW	Teton	2598	2599	12-D3

5

Road Name	Community	Min	Max	Page & Grid
5TH ST N	Fairfield	1	99	62-C3
5TH ST S	Fairfield	1	99	62-C3
5TH AVE NE	Choteau	1	99	37-A1
5TH ST NW	Choteau	1	99	34-C4

5

Road Name	Community	Min	Max	Page & Grid
5TH RD SW	Teton	1	143	69-B4
5TH RD NW	Teton	1	99	61-B1,61-C1
5TH RD NE	Teton	1	99	61-C1
5TH LN NE	Teton	1	99	63-B4
5TH ST NE	Choteau	1	99	34-C4
5TH ST SW	Choteau	1	99	37-A3,36-D3
5TH RD SE	Teton	1	299	69-B4,69-C4,69-D4
5TH AVE SW	Choteau	10	99	36-C2,36-C3
5TH RD NW	Teton	100	195	61-A1,61-B1
5TH RD NE	Teton	100	199	61-C1,61-D1
5TH ST N	Fairfield	100	199	62-C2,62-C3
5TH ST S	Fairfield	100	199	62-C3,62-C4
5TH ST NW	Choteau	100	189	34-C4
5TH AVE NE	Choteau	100	199	37-A1
5TH AVE SW	Choteau	100	199	36-C3
5TH LN NE	Teton	100	199	63-B3,63-B4
5TH ST SW	Choteau	100	199	36-D3
5TH ST	Power	200	299	77-B2,77-C2,52-D4
5TH RD NE	Teton	200	299	63-A1,61-D1
5TH ST N	Fairfield	200	299	62-C2
5TH AVE NE	Choteau	200	299	37-A1,35-A4
5TH AVE SW	Choteau	200	299	36-C3
5TH LN NE	Teton	200	299	63-B2,63-B3
5TH ST S	Fairfield	200	299	69-C1,62-C4
5TH LN SW	Teton	200	281	68-C2
5TH RD NE	Teton	300	399	63-A1
5TH ST N	Fairfield	300	399	62-C2
5TH AVE NE	Choteau	300	399	35-A4,34-D4
5TH AVE SW	Choteau	300	399	36-C3
5TH LN NE	Teton	300	399	63-B2
5TH RD NE	Teton	400	599	63-A1,63-B1,63-C1
5TH LN NW	Teton	400	595	60-C1,60-C2
5TH AVE SW	Choteau	400	599	36-C3
5TH AVE N	Fairfield	500	599	62-C1
5TH LN NW	Teton	596	695	60-C1,49-C4
5TH RD NE	Teton	600	621	63-C1
5TH AVE N	Fairfield	600	699	62-C1

5

Road Name	Community	Min	Max	Page & Grid
5TH AVE SW	Choteau	600	699	36-C3,36-C4
5TH RD NE	Teton	622	699	63-C1
5TH LN NW	Teton	696	805	49-C3,49-C4
5TH RD NE	Teton	700	709	63-C1
5TH LN NW	Teton	826	905	49-C3
5TH LN NW	Teton	906	1099	49-C1,49-C2,49-C3
5TH LN NE	Teton	1000	1099	51-B1,51-B2
5TH LN NE	Teton	1100	1101	51-B1
5TH LN NE	Teton	1102	1199	51-B1,40-B4
5TH RD NE	Teton	1200	1299	64-C1
5TH LN NE	Teton	1200	1251	40-B4
5TH RD NE	Teton	1300	1312	64-C1
5TH LN NW	Teton	1400	1599	38-C2,38-C3
5TH LN NE	Dutton	1450	1599	40-B2,40-B3
5TH LN NW	Teton	1600	1799	38-C1,38-C2,23-C4
5TH LN NW	Teton	1800	1899	23-C4
5TH LN NW	Teton	1900	1999	23-C3,23-C4
5TH LN NW	Teton	2000	2099	23-C3
5TH LN NW	Teton	2100	2275	23-C2,23-C3,23-D1,23-D2
5TH LN NW	Teton	2276	2351	23-C1,23-D1
5TH LN NW	Teton	2500	2599	12-C3,12-C4
5TH LN NW	Teton	2600	2749	12-C2,12-C3
5TH LN NW	Teton	2750	2799	12-C2
5TH LN NW	Teton	2800	2901	12-C1,12-C2
5TH LN NW	Teton	2902	3001	12-C1,06-C4
5TH LN NW	Teton	3002	3099	06-C4
5TH LN NW	Teton	3100	3233	06-C3,06-C4

6

Road Name	Community	Min	Max	Page & Grid
6TH ST N	Fairfield	1	99	62-C3
6TH ST S	Fairfield	1	99	62-C3
6TH ST NW	Choteau	1	99	34-C4
6TH AVE NE	Choteau	1	99	37-A1
6TH LN NE	Teton	1	99	63-B4
6TH ST SW	Choteau	1	99	37-A3,36-D3
6TH AVE SE	Choteau	1	15	37-A1

6

Road Name	Community	Min	Max	Page & Grid
6TH LN NE	Teton	1	99	63-B4
6TH LN NW	Teton	100	395	60-B2,60-B3,60-B4,60-C2
6TH ST N	Fairfield	100	199	62-C2,62-C3
6TH ST S	Fairfield	100	199	62-C3,62-C4
6TH AVE NE	Choteau	100	199	37-A1,35-A4
6TH AVE SW	Choteau	100	299	36-C3
6TH LN NE	Teton	100	199	63-B3,63-B4
6TH ST SW	Choteau	100	199	36-D3
6TH ST	Power	200	299	77-B2,77-C2,52-D4
6TH ST N	Fairfield	200	299	62-C2
6TH ST S	Fairfield	200	299	69-C1,62-C4
6TH AVE NE	Choteau	200	299	35-A4
6TH ST SW	Choteau	200	299	36-D3
6TH LN NE	Teton	200	299	63-B3
6TH ST	Power	300	399	77-B2,52-D4
6TH ST N	Fairfield	300	399	62-C2
6TH AVE NE	Choteau	300	329	35-A4
6TH ST SW	Choteau	300	399	36-C3,36-D3
6TH AVE SW	Choteau	300	399	36-C3
6TH LN NE	Teton	300	399	63-B2,63-B3,63-C2
6TH AVE NE	Choteau	330	389	35-A4
6TH LN NW	Teton	396	399	60-C2
6TH LN NE	Teton	400	499	63-C1,63-C2
6TH ST N	Fairfield	400	499	62-C1,62-C2
6TH AVE SW	Choteau	400	699	36-C3,36-C4
6TH RD NE	Teton	700	799	51-C4,51-D4
6TH RD NE	Teton	800	863	51-D4
6TH LN NE	Teton	800	899	51-B3
6TH RD NE	Teton	864	897	51-D4
6TH RD NE	Teton	898	899	52-A4,51-D4
6TH LN NE	Teton	900	999	51-B2,51-B3,51-C2
6TH RD NE	Teton	900	999	64-A1,52-A4
6TH LN NE	Teton	1000	1101	51-C1,51-C2
6TH RD NE	Teton	1000	1099	64-A1,52-A4,64-B1,52-B4
6TH RD NE	Teton	1100	1199	64-B1,52-B4
6TH LN NE	Teton	1102	1199	40-B4,51-C1
6TH LN NW	Teton	1600	1799	23-B4,38-C1,38-C2

6

Road Name	Community	Min	Max	Page & Grid
6TH LN NE	Dutton	1600	1855	25-B4,40-C1,40-C2
6TH LN NW	Teton	1800	1899	23-B4,38-C1
6TH LN NE	Teton	1856	1919	25-B3,25-B4
6TH LN NW	Teton	1900	1999	23-B3,23-B4
6TH LN NE	Teton	1920	1991	25-B3,25-C3
6TH LN NE	Teton	1992	1995	25-C3
6TH LN NE	Teton	1996	2129	25-C2,25-C3
6TH LN NW	Teton	2000	2073	23-B3
6TH RD NE	Teton	2600	2699	54-D4

7

Road Name	Community	Min	Max	Page & Grid
7TH AVE SW	Choteau	0	18	36-C2
7TH AVE SW	Choteau	0	19	36-C2
7TH RD NE	Teton	1	52	50-B4,50-C4
7TH RD NW	Teton	1	73	50-B4
7TH LN NE	Teton	1	99	63-C4
7TH ST N	Fairfield	1	99	62-C3
7TH ST S	Fairfield	1	23	62-C3
7TH AVE NE	Choteau	1	99	37-A1,35-A4
7TH AVE SE	Choteau	1	99	37-A1
7TH AVE NW	Choteau	1	51	36-C2
7TH ST SE	Choteau	1	99	37-A4
7TH ST SW	Choteau	1	99	37-A4,36-D4
7TH LN NE	Teton	1	99	63-C4
7TH AVE SW	Choteau	20	89	36-C2,36-C3
7TH ST S	Fairfield	24	99	62-C3
7TH AVE NW	Choteau	52	99	36-C2
7TH RD NE	Teton	53	99	50-C4,50-D4
7TH RD NW	Teton	74	99	50-B4
7TH AVE SW	Choteau	90	99	36-C3
7TH LN SW	Teton	90	149	68-B1,68-B2
7TH RD NW	Teton	100	101	50-B4
7TH LN NE	Teton	100	199	63-C3,63-C4
7TH ST N	Fairfield	100	199	62-C2,62-C3
7TH ST S	Fairfield	100	143	62-C3
7TH AVE NE	Choteau	100	199	35-A4

7

Road Name	Community	Min	Max	Page & Grid
7TH AVE NW	Choteau	100	199	36-C2
7TH AVE SW	Choteau	100	199	36-C3
7TH ST SW	Choteau	100	199	36-D4
7TH RD NW	Teton	102	151	50-B4
7TH ST S	Teton	144	199	62-C3,62-C4
7TH LN SW	Teton	150	199	68-B2
7TH RD NW	Teton	152	295	50-A3,50-A4,50-B4,49-D4
7TH LN SW	Teton	200	299	68-B2
7TH ST S	Teton	200	299	69-C1,62-C4
7TH AVE NW	Choteau	200	299	36-C1,36-C2
7TH AVE SW	Choteau	200	249	36-C3
7TH ST SW	Choteau	200	299	36-D4
7TH AVE NE	Choteau	200	299	35-A4
7TH ST N	Fairfield	200	265	62-C2
7TH AVE SW	Choteau	250	295	36-C3
7TH ST N	Fairfield	266	299	62-C2
7TH RD NW	Teton	296	297	49-D4
7TH AVE SW	Choteau	296	299	36-C3
7TH RD NW	Teton	298	499	49-C3,49-D3,49-D4
7TH ST N	Fairfield	300	399	62-C2
7TH AVE NW	Choteau	300	375	36-C1
7TH ST SW	Choteau	300	399	36-C4,36-D4
7TH LN SW	Teton	300	413	68-B2,68-B3,68-B4
7TH AVE SW	Choteau	300	399	36-C3,36-C4
7TH AVE NW	Choteau	376	399	36-C1
7TH ST N	Fairfield	400	499	62-C1,62-C2
7TH AVE NW	Choteau	400	479	36-C1
7TH ST SW	Choteau	400	499	36-C4
7TH AVE SW	Choteau	400	403	36-C4
7TH AVE SW	Choteau	404	499	36-C4
7TH LN SW	Teton	414	499	68-B4
7TH AVE NW	Choteau	480	499	36-C1,34-C4
7TH RD NW	Teton	500	509	49-C3
7TH LN NE	Teton	500	599	63-C1,51-C4
7TH AVE NW	Choteau	500	599	34-C4
7TH ST SW	Choteau	500	599	36-C4
7TH LN NE	Teton	600	623	51-C4

7

Road Name	Community	Min	Max	Page & Grid
7TH AVE NW	Choteau	600	699	34-C4
7TH ST SW	Choteau	600	699	36-C4
7TH LN NE	Teton	624	655	51-C4
7TH LN NE	Teton	656	701	51-C4
7TH ST NW	Choteau	700	799	34-B4,34-C4
7TH AVE NW	Choteau	700	799	34-C4
7TH LN NE	Teton	702	799	51-C3,51-C4
7TH LN NE	Teton	800	801	51-C3
7TH AVE NW	Choteau	800	803	34-C4
7TH ST NW	Choteau	800	899	34-B4
7TH LN NE	Teton	802	899	51-C3
7TH RD NE	Teton	900	945	52-A4
7TH ST NW	Choteau	900	999	34-B4
7TH LN NE	Teton	900	1099	51-C1,51-C2,51-C3
7TH RD NE	Teton	946	999	52-A4
7TH RD NE	Teton	1000	1199	52-A4,52-B4
7TH ST NW	Choteau	1000	1047	34-B4
7TH ST NW	Teton	1048	1099	34-B4
7TH LN NE	Teton	1100	1199	51-C1
7TH ST NW	Teton	1100	1201	34-B4
7TH RD NE	Teton	1518	1525	53-A4
7TH RD NE	Teton	1526	1535	53-A4
7TH RD NE	Teton	1536	1545	53-A4
7TH RD NE	Teton	1546	1799	53-A4,53-B4
7TH LN NW	Teton	1800	1899	38-B1,23-B4
7TH RD NE	Teton	1800	1999	53-B4,53-C4,53-D4
7TH LN NW	Teton	1900	1999	23-B3,23-B4
7TH LN NE	Teton	2400	2499	14-C4
7TH LN NW	Teton	2950	3000	12-B1
7TH LN NW	Teton	3001	3099	12-B1,06-B4
7TH LN NW	Teton	3100	3199	06-B3,06-B4

8

Road Name	Community	Min	Max	Page & Grid
8TH ST NE	Teton	1	361	34-C4
8TH AVE NE	Choteau	1	99	37-B1,35-B4
8TH AVE SE	Choteau	1	49	37-B1

8

Road Name	Community	Min	Max	Page & Grid
8TH AVE NW	Choteau	1	99	36-B2
8TH AVE SW	Choteau	1	99	36-B2,36-B3
8TH LN NE	Teton	1	99	63-D4
8TH LN NE	Teton	1	99	63-D4
8TH LN SW	Teton	100	123	68-A1
8TH AVE NE	Choteau	100	199	35-B4
8TH LN NE	Teton	100	199	63-D3,63-D4
8TH RD NE	Teton	100	197	50-C3,50-D3
8TH AVE SW	Choteau	100	199	36-B3
8TH LN SW	Teton	124	199	68-A1,68-A2
8TH RD NE	Teton	198	299	50-D3
8TH LN NE	Teton	200	299	63-D3
8TH AVE NE	Choteau	200	351	35-A4,35-B4
8TH ST N	Teton	200	289	62-D2,62-D3
8TH AVE NW	Choteau	300	399	36-B1
8TH LN NE	Teton	300	399	63-D2,63-D3
8TH RD NE	Teton	300	333	51-A3,50-D3
8TH RD NE	Teton	334	399	51-A3
8TH RD NE	Teton	400	597	51-A3,51-B3
8TH LN NE	Teton	400	499	63-D1,63-D2
8TH LN NE	Teton	500	599	63-D1,51-D4
8TH RD NE	Teton	598	599	51-B3
8TH RD NE	Teton	600	697	51-B3,51-C3
8TH ST NW	Choteau	650	699	34-C4
8TH RD NE	Teton	698	699	51-C3
8TH ST NW	Choteau	700	799	34-B4,34-C4
8TH AVE NW	Choteau	700	799	34-B4
8TH RD NE	Teton	700	799	51-C3,51-D3
8TH AVE NW	Choteau	800	899	34-B3,34-B4
8TH ST NW	Choteau	800	899	34-B4
8TH RD NE	Teton	800	899	51-D3
8TH RD NE	Teton	900	947	52-A3,51-D3
8TH AVE NW	Choteau	900	999	34-B3
8TH ST NW	Choteau	900	999	34-B4
8TH RD NE	Teton	948	997	52-A3
8TH RD NE	Teton	998	999	52-A3
8TH ST NW	Choteau	1000	1031	34-B4

8

Road Name	Community	Min	Max	Page & Grid
8TH ST NW	Choteau	1032	1099	34-B4
8TH ST NW	Teton	1100	1199	34-B4
8TH RD NE	Teton	1300	1399	52-C3,52-D3
8TH RD NE	Teton	1450	1499	52-D3
8TH RD NE	Teton	1520	1599	53-A3
8TH LN NE	Dutton	1600	1799	40-D1,40-D2
8TH LN NE	Dutton	1800	1941	25-D3,25-D4
8TH RD NE	Teton	2000	2399	54-A3,54-B3,53-D3
8TH LN NE	Dutton	2072	2095	25-C2
8TH LN NE	Teton	2096	2195	25-C2,25-D2
8TH LN NE	Teton	2196	2213	25-D2
8TH LN NE	Teton	2214	2225	25-D2
8TH LN NE	Teton	2227	2246	25-D2
8TH LN NE	Teton	2247	2305	25-D1,25-D2
8TH LN NE	Teton	2306	2399	25-D1,14-D4
8TH RD NE	Teton	2400	2599	54-B3,54-C3,54-D3
8TH LN NE	Teton	2400	2599	14-D3,14-D4
8TH LN NE	Teton	2400	2599	14-D3
8TH RD NE	Teton	2600	2693	54-D3
8TH RD NE	Teton	2694	2699	

9

Road Name	Community	Min	Max	Page & Grid
9TH RD NW	Teton	1	61	50-B2
9TH LN SW	Teton	1	49	68-A1,67-D1
9TH LN NW	Teton	1	99	68-A1,60-A4,59-D4
9TH LN NE	Teton	1	99	64-A4
9TH AVE NW	Choteau	1	99	36-B2
9TH AVE SW	Choteau	1	99	36-B2,36-B3
9TH AVE NE	Choteau	1	49	37-B1,35-B4
9TH LN SW	Teton	50	99	68-A1,67-D1
9TH RD NW	Teton	62	99	50-B2
9TH LN NE	Teton	100	199	64-A3,64-A4,63-D3,63-D4
9TH AVE SW	Choteau	100	199	36-B3
9TH RD NW	Teton	100	199	50-A2,50-B2,49-D3
9TH LN NE	Teton	200	299	63-D3
9TH AVE NE	Choteau	200	299	35-B4

9

Road Name	Community	Min	Max	Page & Grid
9TH LN SW	Teton	200	299	68-A2,67-D2,67-D3
9TH RD NW	Teton	200	299	49-C3,49-D3
9TH AVE SW	Choteau	200	295	36-B3
9TH RD NE	Teton	250	299	50-D3
9TH AVE SW	Choteau	296	300	36-B3
9TH LN SW	Teton	300	371	68-A3,67-D3
9TH LN NE	Teton	300	399	64-A2,63-D2,63-D3
9TH AVE NW	Choteau	300	399	36-B1
9TH AVE NE	Choteau	300	399	35-B3,35-B4
9TH RD NE	Teton	300	347	51-A2,50-D3
9TH RD NE	Teton	348	399	51-A2
9TH LN NE	Teton	400	481	64-A1,64-A2,63-D2
9TH LN NE	Teton	482	499	64-A1,63-D1
9TH LN NE	Teton	500	581	64-A1,63-D1
9TH LN NE	Teton	582	599	64-A1
9TH RD NE	Teton	600	699	51-B3,51-C3
9TH LN NE	Teton	600	605	64-A1,52-A4
9TH LN NE	Teton	606	699	52-A4,51-D4
9TH ST NW	Choteau	700	799	34-B3,34-C3
9TH AVE NW	Choteau	700	799	34-B4
9TH RD NE	Teton	700	799	51-C3,51-D3
9TH LN NE	Teton	800	899	52-A2,51-D3
9TH ST NW	Choteau	800	899	34-B3
9TH AVE NW	Choteau	800	899	34-B3,34-B4
9TH RD NE	Teton	800	899	52-A2,51-D3
9TH LN NE	Teton	900	999	52-A2,51-D2,51-D3
9TH RD NE	Teton	900	999	52-A2
9TH AVE NW	Choteau	900	999	34-B3
9TH ST NW	Choteau	900	949	34-B3
9TH ST NW	Choteau	950	999	34-B3
9TH LN NE	Teton	1000	1099	51-D1,51-D2
9TH LN NE	Teton	1100	1199	52-A1,41-A4,51-D1
9TH LN NE	Teton	1200	1213	41-A4,40-D4
9TH RD NE	Teton	1424	1499	52-D3
9TH RD NE	Teton	1500	1521	53-A2,52-D3
9TH RD NE	Teton	1522	1799	53-A2,53-B2,53-C2
9TH RD NE	Teton	1800	1899	53-C2,53-C3

9

Road Name	Community	Min	Max	Page & Grid
9TH LN NW	Teton	1900	1999	23-A3,22-D3,22-D4
9TH RD NE	Teton	1900	1999	53-C3,53-D3
9TH RD NE	Teton	2000	2099	53-D3
9TH LN NW	Teton	2650	2699	12-A2,12-A3
9TH LN NW	Teton	2700	2725	12-A2
9TH LN NW	Teton	3148	3199	06-A3,05-D4

A

Road Name	Community	Min	Max	Page & Grid
ALLEY	Teton	0	0	36-B1,36-B2
ALLEY	Teton	0	0	36-B2
ALLEY	Teton	0	0	36-B2
ALLEY	Teton	0	0	36-B1
AIRPORT RD	Choteau	1	5	34-B3,34-C3
ARROWLEAF LOOP	Teton	1	73	75-B3,19-B4,19-C4
AIRPORT RD	Teton	6	42	34-C3,34-D3
AIRPORT RD	Teton	43	57	35-A3,34-D3
AIRPORT RD	Choteau	58	69	35-A3,35-B3
AIRPORT RD	Choteau	70	75	35-B3
AIRPORT RD	Choteau	76	79	35-B3
AROD LAKES RD	Teton	773	876	13-B2
AROD LAKES RD	Teton	773	876	13-B2,13-C2
AROD LAKES RD	Teton	877	971	13-A2,13-B2
AIRPORT RD	Choteau	900	999	35-B3
AROD LAKES RD	Teton	972	1067	13-A2,12-D2
AIRPORT RD	Choteau	1000	1053	35-B3
AIRPORT RD	Choteau	1054	1099	35-B3
AROD LAKES RD	Teton	1068	1217	12-C2,12-D2
AIRPORT RD	Choteau	1100	1199	35-B3
AIRPORT RD	Choteau	1200	1299	35-B3
AIRPORT RD	Choteau	1300	1399	35-B3
AIRPORT RD	Choteau	1400	1799	35-B3,35-C3
AIRPORT RD	Teton	1800	2499	35-C3,35-D3

B

Road Name	Community	Min	Max	Page & Grid
BYNUM RESERVOIR RD	Teton	1	13	10-B3
BLACKLEAF CUTACROSS RD	Teton	1	339	20-A3,20-A4,19-C2,19-D2,19-D3

B

Road Name	Community	Min	Max	Page & Grid
BELLVIEW CUTACROSS RD	Teton	1	43	75-C2,75-C3,19-C4
BELLVIEW RD	Teton	1	89	33-C4,33-D4
BLACKTAIL RD	Teton	1	16	55-B4
BLACKLEAF RD	Teton	1	87	74-A1,74-B1,10-D3
BJORK LN	Teton	1	10	38-A4
BARLEY ST N	Fairfield	1	199	62-A2,62-A3,62-B3
BROOK RD	Teton	1	33	79-A2,64-A4,79-B2,79-B3
BARLEY ST S	Fairfield	1	199	62-B3,62-B4
BJORK LN	Teton	11	27	38-A4
BYNUM RESERVOIR RD	Teton	14	69	10-B3
BROOK RD	Teton	34	47	79-A2,79-A3,64-A4
BELLVIEW CUTACROSS RD	Teton	44	47	75-C3,19-C4
BELLVIEW CUTACROSS RD	Teton	48	85	75-C3,19-C4,75-D3
BYNUM RESERVOIR RD	Teton	70	187	10-A4,10-B3,10-B4
BELLVIEW CUTACROSS RD	Teton	86	535	31-A2,31-A3,30-C1,19-C4,30-D1,30-D2,30-D3,75-D3,75-D4
BLACKLEAF RD	Teton	88	377	10-B3,10-C3,10-D3
BELLVIEW RD	Teton	90	125	33-C4
BELLVIEW RD	Teton	126	419	33-B4,33-C4
BYNUM RESERVOIR RD	Teton	188	239	10-A4,10-B4
BARLEY ST S	Fairfield	200	299	62-B4,69-C1
BYNUM RESERVOIR RD	Teton	240	287	10-B4
BYNUM RESERVOIR RD	Teton	288	335	10-B4
BASEBALL LOOP	Choteau	300	499	37-A1,37-A2
BYNUM RESERVOIR RD	Teton	336	379	10-B4
BLACKLEAF CUTACROSS RD	Teton	340	685	19-C1,19-C2
BLACKLEAF RD	Teton	378	391	10-B3
BYNUM RESERVOIR RD	Teton	380	389	10-B4
BLACKLEAF RD	Teton	392	531	10-A3,10-B3
BELLVIEW RD	Teton	420	539	48-A1,48-B1,33-B4
BASEBALL LOOP	Choteau	500	649	37-A1,37-A2
BLACKLEAF RD	Teton	532	779	10-A3,09-C3,09-D3
BELLVIEW RD	Teton	540	683	48-A1,47-D1
BASEBALL LOOP	Choteau	650	699	37-A2
BELLVIEW RD	Teton	684	1053	47-B1,32-B4,47-C1,47-D1
BLACKLEAF CUTACROSS RD	Teton	686	793	19-C1
BLACKLEAF RD	Teton	780	1037	09-B3,09-C3
BLACKLEAF CUTACROSS RD	Teton	794	807	19-C1,08-C4

B

Road Name	Community	Min	Max	Page & Grid
BLACKLEAF CUTACROSS RD	Teton	808	831	08-C4
BLACKLEAF CUTACROSS RD	Teton	832	847	08-C4
BLACKLEAF CUTACROSS RD	Teton	848	1075	08-C3,08-C4
BLACKLEAF RD	Teton	1038	1249	09-A3,09-B3,08-D2,08-D3
BELLVIEW RD	Teton	1054	1323	32-A3,32-A4,32-B4,31-D3
BLACKLEAF CUTACROSS RD	Teton	1076	1177	08-C3
BLACKLEAF RD	Teton	1250	1307	08-D2
BLACKLEAF RD	Teton	1308	1403	08-C2,08-D2
BELLVIEW RD	Teton	1324	1359	31-D3
BELLVIEW RD	Teton	1360	1433	31-C3,31-D3
BLACKLEAF RD	Teton	1404	1463	08-C2
BELLVIEW RD	Teton	1434	1599	31-B3,31-C3
BLACKLEAF RD	Teton	1464	1751	08-A2,08-B2,08-C2
BELLVIEW RD	Teton	1600	1759	31-A3,31-B3
BLACKLEAF RD	Teton	1752	2291	08-A2,07-D2
BELLVIEW RD	Teton	1760	1867	31-A3,30-D3
BELLVIEW RD	Teton	1868	2248	30-C2,30-C3,30-D3
BELLVIEW RD	Teton	2249	2302	30-B2,30-C2

C

Road Name	Community	Min	Max	Page & Grid
CEMETERY RD	Dutton	0	0	42-C2
CENTRAL AVE N	Dutton	1	99	42-B2
CAMPBELL CUTACROSS RD	Teton	1	539	09-C1,09-C2,03-C3,09-C3,03-C4
CASCADE AVE	Power	1	299	77-C3,77-C4,52-D4
CENTRAL AVE S	Dutton	1	99	42-B2,42-B3
CENTRAL AVE	Bynum	1	99	74-C2,74-C3,74-D2,10-D4
CENTRAL AVE	Power	1	99	77-B4,52-D4
COWBOY WAY	Teton	1	37	12-A3
CEMETERY RD	Teton	1	17	37-C1,37-C2
CARMAC AVE	Fairfield	1	15	62-A3
CENTRAL COLLINS AVE	Teton	40	399	25-D2
COUNTY LINE RD	Teton	48	99	69-C1
CENTRAL AVE	Bynum	100	199	74-C3,10-D4
CENTRAL AVE N	Dutton	100	199	42-B2
COUNTY LINE RD	Teton	100	199	69-C1,69-D1,61-D4
CENTRAL AVE W	Fairfield	100	107	62-A3

C

Road Name	Community	Min	Max	Page & Grid
CENTRAL AVE S	Dutton	100	199	42-B3
CENTRAL AVE	Power	100	199	77-B3,77-B4,52-D4
CENTRAL AVE W	Fairfield	108	117	62-A3,62-B3
CENTRAL AVE W	Fairfield	118	199	62-B3
CENTRAL AVE	Power	200	299	77-B3,52-D4
COUNTY LINE RD	Teton	200	299	63-A4,61-D4
CENTRAL AVE	Fairfield	200	299	62-B3
CENTRAL AVE S	Dutton	200	299	42-B3,42-B4
CENTRAL AVE	Bynum	200	299	74-B3,74-C3,10-D4
CENTRAL AVE	Power	300	399	77-B3,52-D4
COUNTY LINE RD	Teton	300	399	63-A4
CENTRAL AVE	Fairfield	300	399	62-B3
CASCADE AVE	Power	300	399	77-C3,52-D4
COUNTY LINE RD	Teton	400	499	63-A4,63-B4
CENTRAL AVE	Fairfield	400	499	62-B3,62-C3
CENTRAL AVE	Power	400	499	77-B2,77-B3,52-D4
CASCADE AVE	Power	400	499	77-C2,77-C3,52-D4
COUNTY LINE RD	Teton	500	599	63-B4
CENTRAL AVE	Fairfield	500	599	62-C3
CASCADE AVE	Power	500	549	77-C2,52-D4
CENTRAL AVE	Power	500	597	77-B2,52-D4
COUNTY LINE RD	Teton	500	599	63-B4
CENTRAL AVE	Power	598	599	77-B2,52-D4
COUNTY LINE RD	Teton	600	699	63-B4,63-C4
CENTRAL AVE	Fairfield	600	699	62-C3
CENTRAL AVE	Power	600	603	77-B2,52-D4
CENTRAL AVE	Power	603	699	77-B1,77-B2,52-D3,52-D4
COUNTY LINE RD	Teton	700	799	63-C4,63-D4
COUNTY LINE RD	Teton	800	899	64-A4,63-D4
COUNTY LINE RD	Teton	800	899	63-D4
COUNTY LINE RD	Teton	900	999	64-A4,79-A4,79-B4
COUNTY LINE RD	Teton	900	999	64-A4
COUNTY LINE RD	Teton	1000	1099	64-A4,64-B4,79-B4,79-C4
COUNTY LINE RD	Teton	1000	1099	64-B4,79-C4,79-D4
COUNTY LINE RD	Teton	1100	1199	64-B4,79-D4
COUNTY LINE RD	Teton	1200	1299	64-B4,64-C4
COUNTY LINE RD	Teton	1300	1399	64-C4,64-D4

C

Road Name	Community	Min	Max	Page & Grid
COUNTY LINE RD	Teton	1300	1399	64-C4
COUNTY LINE RD	Teton	1400	1481	64-D4
COUNTY LINE RD	Teton	1482	1483	64-D4

D

Road Name	Community	Min	Max	Page & Grid
DURR LN	Teton	0	11	38-A4
DEEP CREEK RD	Teton	1	49	31-A3
DENZER RD	Teton	1	51	13-A1,13-A2
DURR LN	Teton	11	41	38-A4
DEEP CREEK RD	Teton	50	99	31-A3,31-A4
DEEP CREEK RD	Teton	100	291	31-A4,30-D4
DEEP CREEK RD	Teton	292	393	45-D1,30-D4
DEEP CREEK RD	Teton	394	1155	56-B1,45-B4,45-C3,45-C4,45-D1,45-D2,45-D3
DUPUYER CREEK RD	Teton	8500	10280	02-A1,02-B1
DUPUYER CREEK RD	Teton	10300	11001	02-A1,01-D1
DUPUYER CREEK RD	Teton	11002	11730	01-D1

E

Road Name	Community	Min	Max	Page & Grid
E HANNAN RD	Teton	1	41	55-C4
E MORTIMER RD	Teton	1	43	55-B4,78-C3,78-C4
E FRONTAGE RD S	Dutton	1	70	41-C2
EVAN CAMPBELL RD	Teton	1	100	08-D2
E FRONTAGE RD N	Dutton	1	117	41-C1,41-C2,42-D1,42-D2
E RESERVOIR RD	Teton	1	131	74-A3,74-A4,74-B3,10-C4,10-D4
E FRONTAGE RD S	Dutton	71	225	41-C2,41-D2,41-D3
EVAN CAMPBELL RD	Teton	101	271	08-C1,08-D1,08-D2
E FRONTAGE RD N	Dutton	118	149	41-C1,26-C4
E RESERVOIR RD	Teton	132	179	10-C4
E FRONTAGE RD N	Dutton	150	379	26-C3,26-C4
E FRONTAGE RD S	Dutton	226	283	43-A3,41-D3
EVAN CAMPBELL RD	Teton	272	539	02-B4,08-C1,02-C4
E FRONTAGE RD S	Teton	284	479	43-A3
ERICKSON RD	Teton	302	375	06-C3
ERICKSON RD	Teton	302	375	06-C3
E FRONTAGE RD N	Dutton	380	449	26-C2,26-C3
E DIVISION ST	Choteau	400	499	37-A1

E

Road Name	Community	Min	Max	Page & Grid
E FRONTAGE RD N	Dutton	450	577	26-C2
E FRONTAGE RD S	Teton	480	513	43-A3,43-A4
E DIVISION ST	Choteau	500	537	37-A1
E FRONTAGE RD S	Teton	514	813	53-A1,53-A2,43-A4
E DIVISION ST	Choteau	538	599	37-A1
E FRONTAGE RD N	Teton	578	599	26-B2,26-C2
E FRONTAGE RD N	Teton	600	715	26-B1,26-B2
E DIVISION ST	Choteau	600	699	37-A1
E 9TH LN NE	Teton	700	751	52-A3,52-A4
E DIVISION ST	Choteau	700	799	37-A1,37-B1
E 15TH LN NE	Teton	700	799	53-A3,53-A4
E FRONTAGE RD N	Teton	716	827	26-B1,15-B4
E 9TH LN NE	Teton	752	799	52-A3
E DIVISION ST	Choteau	800	899	37-B1
E FRONTAGE RD N	Teton	828	949	15-B4
E 2ND LN NE	Teton	900	949	50-D2,50-D3
E DIVISION ST	Choteau	900	999	37-B1
E FRONTAGE RD N	Teton	950	1045	15-A3,15-B3,15-B4
E FRONTAGE RD N	Teton	950	1045	15-A3
E DIVISION ST	Choteau	1000	1050	37-B1
E EAST LAKE RD	Teton	1500	1539	05-B1
E EAST LAKE RD	Teton	1540	1667	05-B1,05-B2
E EAST LAKE RD	Teton	1668	1799	05-B2
E EAST LAKE RD	Teton	1800	1900	05-B2,05-B3
E 6TH LN NE	Teton	2500	2599	14-C3,14-C4
E 6TH LN NE	Teton	2500	2599	14-C3

F

Road Name	Community	Min	Max	Page & Grid
FLOWEREE RD	Teton	1	419	72-A1,72-B1,69-B4,71-D1
FELLOWS RD	Teton	1	191	38-A4,38-B4
FOSTER RD	Teton	1	87	34-A2,34-B2,33-C3,33-D3
FREEMAN RD	Teton	118	163	71-B1
FREEMAN RD	Teton	118	163	71-B1
FLOWEREE RD	Teton	420	649	68-B4,71-C1,68-C4,71-D1
FLOWEREE RD	Teton	650	719	71-B1,68-B4
FARIS SCHOOL RD	Teton	708	800	17-B3,17-B4

F

Road Name	Community	Min	Max	Page & Grid
FLOWEREE RD	Teton	720	781	71-A1,71-B1
FLOWEREE RD	Teton	782	1051	71-A1,70-C1,70-D1
FLOWEREE RD	Teton	1052	1437	67-A4,67-B4,70-C1,67-C4
FRONTAGE RD	Teton	1184	1265	53-A4
FRONTAGE RD	Teton	1266	1293	53-A4
FRONTAGE RD	Teton	1294	1341	53-A3,53-A4
FRONTAGE RD	Teton	1298	1461	52-D3
FRONTAGE RD	Teton	1342	1365	53-A3,52-D3
FRONTAGE RD	Teton	1366	1397	52-D3
FRONTAGE RD	Teton	1398	1461	52-D3
FLOWEREE RD	Teton	1438	1551	67-A4,66-D3,66-D4
FRONTAGE RD	Teton	1462	1541	52-D2,52-D3
FRONTAGE RD	Teton	1542	1713	52-D1,52-D2,41-D4
FLOWEREE RD	Teton	1552	1783	66-C3,66-D3
FRONTAGE RD	Teton	1714	1911	43-A3,43-A4,41-D4
FLOWEREE RD	Teton	1784	1831	66-C3
FRONTAGE RD	Teton	1912	1921	43-A3
FRONTAGE RD	Dutton	1922	2055	43-A3,41-D2,41-D3
FRONTAGE RD	Dutton	2056	2177	41-C2,41-D2
FRONTAGE RD	Dutton	2178	2227	41-C2,42-C4

G

Road Name	Community	Min	Max	Page & Grid
GUNDERSON RD	Ooc	0	0	
GORDON RD	Ooc	0	0	
GUNDERSON RD	Ooc	0	0	64-D1
GORDON RD	Ooc	0	0	
GOLLEHON RD	Teton	1	120	32-A4,32-B4
GRAIN AVE S	Dutton	1	380	42-B2,42-B3
GUTHRIE LN	Teton	1	241	22-A3,22-B3,22-B4,21-D3
GRAIN AVE N	Dutton	1	105	42-B2
GRAIN AVE N	Dutton	106	111	42-B2
GRAIN AVE N	Dutton	112	119	42-B2
GRAIN AVE N	Dutton	120	220	42-A2,42-B2
GORDON RD	Out Of County	400	414	64-D4
GORDON RD	Teton	415	499	64-D4

H

Road Name	Community	Min	Max	Page & Grid
HIGHWAY 221	Choteau	0	17	35-A4,35-B4
HIGHWAY 219	Teton	1	73	04-D3
HALVERSON RD	Teton	1	121	10-C1,04-C4
HIGGINS RD	Teton	1	80	33-D4
HIGHWAY 431	Teton	1	99	63-A4
HIGHWAY 91	Teton	1	23	15-B4
HODGSKISS RD	Teton	1	527	48-A3,48-A4,48-B3,48-C3,58-D1,47-D4
HANNAN RD	Teton	1	21	55-C4
HILL AVE	Power	1	199	77-B3,77-B4,52-D4
HIGHWAY 379	Dutton	1	99	41-C2,41-D2
HIGHWAY 408	Teton	1	6	69-C1
HIGHWAY 220	Choteau	1	9	37-C1
HIGHWAY 408	Teton	7	18	69-C1
HIGHWAY 221	Choteau	10	19	35-B4
HIGHWAY 220	Teton	10	51	37-C1,35-C4,35-D3,35-D4
HIGHWAY 408	Teton	19	24	69-C1
HIGHWAY 221	Choteau	20	23	35-B4
HANNAN RD	Teton	22	66	55-C4
HIGHWAY 408	Teton	24	63	62-A4,69-B1,61-B4,69-C1
HIGHWAY 91	Teton	24	219	15-A3,15-A4,15-B4
HIGHWAY 221	Choteau	24	33	35-B4
HIGHWAY 91	Teton	24	219	15-A3
HIGHWAY 221	Choteau	34	39	35-B4
HIGHWAY 221	Choteau	40	49	35-B4
HIGHWAY 221	Choteau	50	59	35-B4
HIGHWAY 220	Teton	52	97	35-D2,35-D3
HIGHWAY 221	Choteau	60	87	35-B4,37-C1,35-C4
HIGHWAY 408	Teton	64	99	69-B1,61-B4
HIGHWAY 219	Teton	74	147	73-A2,05-A3,73-A3,04-D3
HIGHWAY 221	Choteau	88	99	37-C1
HIGHWAY 220	Teton	98	199	38-A2,35-D1,35-D2
HIGHWAY 431	Teton	100	197	63-A4,61-D4
HIGHWAY 408	Teton	100	363	69-A1,69-B1,68-D1
HIGHWAY 221	Choteau	100	125	37-C1,37-D1
HIGHWAY 379	Dutton	100	297	43-A2,41-D2
HALVERSON RD	Teton	122	511	04-A3,04-A4,04-B4,04-C4
HIGHWAY 221	Choteau	126	131	37-D1

H

Road Name	Community	Min	Max	Page & Grid
HIGHWAY 221	Teton	132	429	38-A3,38-B3,38-C3,37-D1
HIGHWAY 219	Pendroy	148	149	05-A3,73-A3,73-B3
HIGHWAY 219	Teton	164	191	05-A3,73-C3,73-D3
HIGHWAY 219	Teton	192	207	05-A3
HIGHWAY 431	Teton	198	299	63-A3,63-A4,61-D3,61-D4
HIGHWAY 220	Teton	200	249	38-A1,38-A2
HAWKEYE RD	Teton	200	511	06-A1,06-A2,05-D1,05-D2
HILL AVE	Power	200	299	77-B3,52-D4
HIGHWAY 219	Teton	208	317	05-A3,05-B3
HIGHWAY 220	Teton	250	385	38-A1,23-A4
HIGHWAY 379	Dutton	298	397	43-A2,43-B2
HIGHWAY 431	Teton	300	399	63-A3
HILL AVE	Power	300	399	77-B3,52-D4
HIGHWAY 219	Teton	318	415	05-B3
HIGHWAY 408	Teton	364	437	68-D1,68-D2
HIGHWAY 220	Teton	386	485	23-A4
HIGHWAY 379	Teton	398	581	43-B2,43-C2
HILL AVE	Power	400	499	77-B3,77-C2,77-C3,52-D4
HIGHWAY 431	Teton	400	499	63-A3,63-B3
HIGHWAY 219	Teton	416	517	05-B3,05-C3
HIGHWAY 221	Teton	430	629	38-C3,38-D3
HIGHWAY 408	Teton	438	519	68-D2
HIGHWAY 220	Teton	486	585	23-A3,23-A4
HILL AVE	Power	500	649	77-C2,52-D4
HIGHWAY 431	Teton	500	599	63-B3
HAWKEYE RD	Teton	512	605	06-A2,06-A3
HIGHWAY 219	Teton	518	617	05-C3,05-D3
HIGHWAY 408	Teton	520	721	68-C2,68-D2
HODGSKISS RD	Teton	528	529	58-D1
HODGSKISS RD	Teton	530	543	58-D1
HODGSKISS RD	Teton	544	791	58-C1,58-D1
HIGHWAY 379	Teton	582	687	43-C2,43-D2
HIGHWAY 220	Teton	586	887	23-A1,23-A2,23-A3
HIGHWAY 431	Teton	600	689	63-B3,63-C3
HIGHWAY 219	Teton	618	719	06-A3,05-D3
HIGHWAY 221	Teton	630	893	39-A3,39-B3,38-D3
HIGHWAY 379	Teton	688	885	44-A2,43-D2

H

Road Name	Community	Min	Max	Page & Grid
HIGHWAY 431	Teton	690	791	63-C3
HIGHWAY 219	Teton	720	815	06-A3
HIGHWAY 408	Teton	722	871	68-B2,68-C2
HIGHWAY 431	Teton	792	889	63-C2,63-C3
HIGHWAY 219	Teton	816	917	06-A3,06-B3
HIGHWAY 408	Teton	872	963	68-A2,68-B2
HIGHWAY 379	Teton	886	977	44-A2,44-B2
HIGHWAY 220	Teton	888	1131	23-A1,12-A3,12-A4
HIGHWAY 431	Teton	890	991	63-C1,63-C2
HIGHWAY 221	Teton	894	1005	39-B2,39-B3
HIGHWAY 219	Teton	918	991	06-B3
HIGHWAY 408	Teton	964	1059	68-A2
HIGHWAY 379	Teton	978	985	44-B2
HIGHWAY 379	Teton	986	1073	44-B2,44-C2
HIGHWAY 219	Teton	992	1077	06-B3,06-C3
HIGHWAY 431	Teton	992	1081	63-C1,63-D1
HIGHWAY 221	Teton	1006	1099	39-B2,39-C2
HIGHWAY 408	Teton	1060	1155	68-A2,67-D3
HIGHWAY 379	Teton	1074	1153	44-C2
HIGHWAY 219	Teton	1078	1125	06-C3
HIGHWAY 431	Teton	1082	1181	63-D1
HIGHWAY 221	Teton	1100	1193	39-C2
HIGHWAY 219	Teton	1126	1241	06-C3,06-D3
HIGHWAY 220	Teton	1132	1187	12-A3
HIGHWAY 379	Teton	1154	1301	44-C2,44-D2
HIGHWAY 408	Teton	1156	1255	67-D3
HIGHWAY 431	Teton	1182	1279	64-A1,63-D1
HIGHWAY 220	Teton	1188	1235	12-A3
HIGHWAY 221	Dutton	1194	1291	39-C2,39-D2
HIGHWAY 220	Teton	1236	1253	12-A3
HIGHWAY 220	Teton	1254	1263	12-A3
HIGHWAY 408	Teton	1256	1355	67-C3,67-D3
HIGHWAY 220	Teton	1264	1285	12-A2,12-A3
HIGHWAY 431	Teton	1280	1379	64-A1,64-B1
HIGHWAY 220	Teton	1286	1323	12-A2
HIGHWAY 221	Dutton	1292	1487	40-A2,39-D2
HIGHWAY 379	Teton	1302	1387	44-D2

H

Road Name	Community	Min	Max	Page & Grid
HIGHWAY 220	Teton	1324	1475	12-A1,12-A2
HIGHWAY 408	Teton	1356	1455	67-B2,67-C2,67-C3
HIGHWAY 431	Teton	1380	1475	64-B1,64-C1
HIGHWAY 408	Teton	1456	1555	67-B2
HIGHWAY 431	Teton	1476	1575	52-B4,64-C1
HIGHWAY 220	Teton	1476	1575	12-A1,06-A4
HIGHWAY 221	Dutton	1488	1571	40-A2,40-B2
HIGHWAY 408	Teton	1556	1655	67-A2,67-B2
HIGHWAY 221	Dutton	1572	1587	40-B2
HIGHWAY 431	Teton	1576	1671	52-B4
HIGHWAY 220	Teton	1576	1777	06-A3,06-A4
HIGHWAY 221	Dutton	1588	1687	40-B2,40-C2
HIGHWAY 408	Teton	1656	1753	67-A2,66-D3
HIGHWAY 431	Teton	1672	1767	52-B4,52-C4
HIGHWAY 221	Dutton	1688	1889	40-C2,40-D2
HIGHWAY 408	Teton	1754	1785	66-D3
HIGHWAY 431	Teton	1768	1851	52-C4,52-D4
HIGHWAY 408	Teton	1786	1921	66-D2,66-D3
HIGHWAY 431	Teton	1852	1863	77-A4,52-D4
HIGHWAY 431	Power	1864	1867	77-A4,77-B4,52-D4
HIGHWAY 431	Power	1868	1875	77-B4,52-D4
HIGHWAY 431	Power	1876	1881	77-B4,52-D4
HIGHWAY 431	Power	1882	1885	77-B4,77-C4,52-D4
HIGHWAY 431	Power	1886	1901	77-C4,52-D4,77-D4
HIGHWAY 221	Dutton	1890	2083	41-A2,40-D2
HIGHWAY 431	Teton	1902	1967	52-D4,77-D4
HIGHWAY 408	Teton	1922	1965	66-C2,66-D2
HIGHWAY 431	Teton	1968	1985	53-A4,52-D4
HIGHWAY 89	Teton	2010	2109	69-D1
HIGHWAY 221	Dutton	2084	2183	41-A2,41-B2
HIGHWAY 89	Teton	2110	2229	69-C1,69-D1,80-D1
HIGHWAY 221	Dutton	2184	2333	42-A4,41-B2,41-C2
HIGHWAY 89	Teton	2230	2239	69-C1,80-C1,80-D1
HIGHWAY 89	Teton	2240	2341	80-B1,69-C1,80-C1
HIGHWAY 221	Dutton	2334	2335	42-A4
HIGHWAY 89	Fairfield	2342	2349	62-B4,69-C1
HIGHWAY 89	Fairfield	2350	2355	62-B3,62-B4

H

Road Name	Community	Min	Max	Page & Grid
HIGHWAY 89	Fairfield	2356	2365	62-B3
HIGHWAY 89	Fairfield	2366	2371	62-B3
HIGHWAY 89	Fairfield	2372	2375	62-B3
HIGHWAY 89	Fairfield	2376	2385	62-B2,62-B3
HIGHWAY 89	Fairfield	2386	2391	62-A2,62-B2
HIGHWAY 89	Fairfield	2392	2395	62-A2
HIGHWAY 89	Fairfield	2396	2399	62-A2
HIGHWAY 89	Teton	2400	2445	62-A1,62-A2,61-B4
HIGHWAY 89	Teton	2446	2547	61-B4,61-C3,61-C4
HIGHWAY 89	Teton	2548	2649	61-C3
HIGHWAY 89	Teton	2650	2681	61-B2,61-C2,61-C3
HIGHWAY 89	Teton	2682	2767	61-B2
HIGHWAY 89	Teton	2768	2797	61-B2
HIGHWAY 89	Teton	2798	2799	61-B2
HIGHWAY 89	Teton	2800	2961	61-A1,61-B1,61-B2
HIGHWAY 89	Teton	2962	3105	61-A1,50-A4,49-D4
HIGHWAY 89	Teton	3106	3237	49-D4
HIGHWAY 89	Teton	3238	3385	49-C3,49-C4,49-D4
HIGHWAY 89	Teton	3386	3395	49-C3
HIGHWAY 89	Teton	3396	3893	49-A1,49-B1,49-B2,49-C2,49-C3
HIGHWAY 89	Teton	3894	3899	49-A1,38-A4
HIGHWAY 89	Teton	3900	3935	38-A4
HIGHWAY 89	Teton	3936	4015	38-A4
HIGHWAY 89	Teton	4016	4045	37-A4,38-A4,37-B4
HIGHWAY 89	Choteau	4046	4053	37-A4
HIGHWAY 89	Choteau	4054	4063	37-A3,37-A4
HIGHWAY 89	Choteau	4064	4081	37-A3
HIGHWAY 89	Teton	4200	4216	34-B3
HIGHWAY 89	Teton	4217	4220	34-B2,34-B3
HIGHWAY 89	Teton	4221	4247	34-B2
HIGHWAY 89	Teton	4248	4299	34-A1,34-B1,34-B2
HIGHWAY 89	Teton	4300	4503	34-A1,33-C1,33-C2,33-D2
HIGHWAY 287	Teton	4302	4351	66-C3
HIGHWAY 287	Teton	4352	4449	66-C3
HIGHWAY 287	Teton	4450	4475	66-C3
HIGHWAY 287	Teton	4476	4539	66-C2,66-C3
HIGHWAY 89	Teton	4504	4525	33-C1

H

Road Name	Community	Min	Max	Page & Grid
HIGHWAY 89	Teton	4526	4550	33-C1
HIGHWAY 287	Teton	4540	4599	66-C2
HIGHWAY 89	Teton	4550	4639	33-B1,33-C1
HIGHWAY 287	Teton	4600	4673	66-C2,66-D2
HIGHWAY 89	Teton	4640	4827	33-B1,22-B4
HIGHWAY 287	Teton	4674	4677	66-D2
HIGHWAY 287	Teton	4678	4953	67-A1,59-A4,66-D1,66-D2
HIGHWAY 89	Teton	4828	4829	22-B4
HIGHWAY 89	Teton	4830	4899	22-B3,22-B4
HIGHWAY 89	Teton	4900	5249	22-A1,22-A2,22-B2,22-B3
HIGHWAY 287	Teton	4954	5039	59-A4,59-B4
HIGHWAY 287	Teton	5040	5279	59-B2,59-B3,59-B4
HIGHWAY 89	Teton	5250	5359	22-A1,11-A4
HIGHWAY 287	Teton	5280	5399	59-B2
HIGHWAY 89	Teton	5360	5465	11-A4
HIGHWAY 287	Teton	5400	5409	59-B2
HIGHWAY 287	Teton	5410	5641	59-B2,59-C1,59-C2
HIGHWAY 89	Teton	5466	5501	11-A4,10-D4,74-D4
HIGHWAY 89	Teton	5502	5505	10-D4,74-D4
HIGHWAY 89	Bynum	5506	5511	74-C3,74-D3,10-D4,74-D4
HIGHWAY 89	Bynum	5512	5515	74-C3,10-D4
HIGHWAY 89	Bynum	5516	5521	74-C2,74-C3,10-D3,10-D4
HIGHWAY 89	Bynum	5522	5525	74-C2,10-D3
HIGHWAY 89	Bynum	5526	5529	74-C1,74-C2,10-D3
HIGHWAY 89	Bynum	5530	5537	74-B1,74-C1,10-D3
HIGHWAY 89	Teton	5538	5563	10-D3
HIGHWAY 89	Teton	5564	5577	10-D3
HIGHWAY 89	Teton	5578	5581	10-D3
HIGHWAY 89	Teton	5582	5729	10-D2,10-D3
HIGHWAY 287	Teton	5642	5645	59-C1
HIGHWAY 287	Teton	5646	5745	59-C1,48-C4
HIGHWAY 89	Teton	5730	5963	10-C1,10-C2,10-D2
HIGHWAY 287	Teton	5746	5927	48-C3,48-C4
HIGHWAY 287	Teton	5928	6136	48-C1,48-C2,48-C3
HIGHWAY 89	Teton	5964	6085	10-C1,04-C4
HIGHWAY 89	Teton	6086	6265	04-C3,04-C4,04-D3
HIGHWAY 287	Teton	6137	6272	48-C1,48-D1

H

Road Name	Community	Min	Max	Page & Grid
HIGHWAY 89	Teton	6266	6479	04-C2,04-C3,04-D3
HIGHWAY 287	Teton	6273	6332	48-D1,33-D4
HIGHWAY 287	Teton	6333	6378	33-D4
HIGHWAY 287	Teton	6379	6420	36-C4,33-D4
HIGHWAY 89	Teton	6480	6825	04-B1,04-C1,04-C2

I

Road Name	Community	Min	Max	Page & Grid
INTERSTATE I 15 RAMP N	Teton	1	19	53-A4
INTERSTATE I 15 RAMP N	Teton	1	27	53-A4
INTERSTATE I 15 RAMP S	Teton	1	21	53-A4
INTERSTATE I 15 RAMP S	Teton	1	23	53-A4
INTERSTATE I 15 RAMP N	Dutton	1	23	41-C2,42-D2,42-D3
INTERSTATE I 15 RAMP N	Dutton	1	33	42-D1,42-D2
INTERSTATE I 15 RAMP S	Dutton	1	27	42-D1,42-D2
INTERSTATE I 15 RAMP S	Dutton	1	35	41-C2,42-D2,42-D3
INTERSTATE I 15 RAMP N	Teton	1	23	26-B2
INTERSTATE I 15 RAMP S	Teton	1	29	26-B2
INTERSTATE I 15 RAMP N	Teton	1	23	26-B1,15-B4
INTERSTATE I 15 RAMP N	Teton	1	37	15-B4
INTERSTATE I 15 RAMP S	Teton	1	19	15-B4
INTERSTATE I 15 RAMP S	Teton	1	29	26-B1,15-B4
INTERSTATE I 15 RAMP N	Teton	24	63	26-B2
INTERSTATE I 15 RAMP S	Teton	30	75	26-B2
INTERSTATE 15 N	Teton	30098	30193	53-A4
INTERSTATE 15 S	Teton	30098	30195	53-A4
INTERSTATE 15 N	Teton	30194	30199	53-A4
INTERSTATE 15 S	Teton	30196	30241	53-A4
INTERSTATE 15 N	Teton	30200	30239	53-A4
INTERSTATE 15 N	Teton	30240	30723	53-A1,53-A2,53-A3,43-A4,53-A4
INTERSTATE 15 S	Teton	30242	30723	53-A1,53-A2,53-A3,43-A4
INTERSTATE 15 S	Teton	30242	30723	53-A3,53-A4
INTERSTATE 15 N	Teton	30724	30963	43-A3,43-A4
INTERSTATE 15 S	Teton	30724	30957	43-A3,43-A4
INTERSTATE 15 S	Dutton	30958	31193	43-A3,41-C2,41-D2,41-D3
INTERSTATE 15 N	Dutton	30964	31201	43-A3,41-C2,41-D2,41-D3
INTERSTATE 15 S	Dutton	31194	31257	41-C2,42-D1,42-D2,42-D3

I

Road Name	Community	Min	Max	Page & Grid
INTERSTATE 15 N	Dutton	31202	31259	41-C2,42-D1,42-D2,42-D3
INTERSTATE 15 S	Dutton	31258	31769	26-B2,41-C1,26-C2,26-C3,26-C4,42-D1
INTERSTATE 15 N	Dutton	31260	31765	26-B2,41-C1,26-C2,26-C3,26-C4,42-D1
INTERSTATE 15 N	Teton	31766	31795	26-B2
INTERSTATE 15 S	Teton	31770	31809	26-B2
INTERSTATE 15 N	Teton	31796	31973	26-B1,26-B2
INTERSTATE 15 S	Teton	31810	31979	26-B1,26-B2
INTERSTATE 15 N	Teton	31974	32033	26-B1,15-B4
INTERSTATE 15 S	Teton	31980	32033	26-B1,15-B4
INTERSTATE 15 N	Teton	32034	32223	15-A3,15-B3,15-B4
INTERSTATE 15 S	Teton	32034	32229	15-A3,15-A4,15-B4
INTERSTATE 15 N	Teton	32034	32223	15-A3
INTERSTATE 15 S	Teton	32034	32229	15-A3

J

Road Name	Community	Min	Max	Page & Grid
JACKSON'S CORNER RD W	Teton	1	357	59-A4,59-B4,58-C4,58-D4
JACOBSEN CT	Fairfield	10	19	62-A3
JACKSON'S CORNER RD W	Teton	358	457	58-C3,58-C4
JACKSON'S CORNER RD W	Teton	458	737	58-A3,58-B3,58-C3
JACKSON'S CORNER RD W	Teton	738	955	58-A3,57-D3
JACKSON'S CORNER RD W	Teton	956	967	57-D3

K

Road Name	Community	Min	Max	Page & Grid
KNOWLTON RD	Teton	1	135	08-C2,08-C3
KAMLOOPS RD	Teton	1	65	64-A4,79-B1,79-B2,64-B4,79-C1
KNOWLTON RD	Teton	136	175	08-C3

L

Road Name	Community	Min	Max	Page & Grid
LOWER TRM RANCH RD	Teton	1	56	02-B1
LOWER TRM RANCH RD	Teton	57	89	02-B1
LANE 14K NE	Teton	750	799	52-D3
LANE 12K NE	Dutton	1550	1599	42-A4,41-C2

M

Road Name	Community	Min	Max	Page & Grid
MAIN AVE S	Choteau	0	89	36-D2

M

Road Name	Community	Min	Max	Page & Grid
MAIN AVE S	Choteau	0	88	36-D2
MAIN AVE S	Choteau	0	10	36-D2
MAIN AVE S	Choteau	0	98	36-D2
MAIN AVE S	Choteau	0	99	36-D2
MAIN AVE	Pendroy	1	99	05-A3,73-B3,73-C3
MOUNTAIN LION RD	Teton	1	9	78-B3,55-B4
MAIN ST E	Dutton	1	99	42-B2,42-C2
MAIN ST W	Dutton	1	99	42-B2
MELTWATER RD	Teton	1	31	75-A4,19-B4,75-B4
MILLER LN	Teton	1	31	49-A1,38-A4
MAIN AVE N	Choteau	1	99	36-D1,36-D2
MORRIS RD	Teton	1	145	66-C1,58-C4
MOUNTAIN VIEW DR	Teton	1	84	22-A4
MASSEY CREEK RD	Teton	1	41	18-A1,07-A4
MORTIMER RD	Teton	1	4	55-B4,78-B4
MORTIMER RD	Teton	5	23	78-B3,55-B4,78-B4
MORTIMER RD	Teton	24	109	78-B2,78-B3,55-B4,78-C1,78-C2
MELTWATER RD	Teton	32	53	19-B4,75-B4,19-C4
MILLER LN	Teton	32	105	49-A1,49-B1
MAIN AVE	Pendroy	100	199	05-A3,73-B3
MAIN ST E	Dutton	100	199	42-C2
MAIN AVE N	Choteau	100	199	36-C1,36-D1
MAIN AVE S	Choteau	100	199	36-D2
MAIN ST W	Dutton	100	163	42-B2
MILLER LN	Teton	106	223	49-B1
MORRIS RD	Teton	146	149	66-C1
MAIN ST W	Dutton	164	199	42-B2
MAIN ST E	Dutton	200	299	42-C2
MAIN AVE N	Choteau	200	299	36-C1
MAIN AVE S	Choteau	200	299	36-D2
MAIN ST W	Dutton	200	257	42-B2
MAIN ST W	Dutton	258	299	42-A2,42-B2
MIDDLEFORK RD	Teton	290	421	03-D1,03-D2
MAIN ST W	Dutton	300	399	42-A2
MAIN AVE N	Choteau	300	399	36-C1,34-C4
MAIN ST E	Dutton	300	399	42-C2
MAIN AVE S	Choteau	300	399	36-D2,36-D3

M

Road Name	Community	Min	Max	Page & Grid
MERIDIAN RD	Teton	316	523	26-D1,15-D3,15-D4
MAIN AVE N	Choteau	400	499	34-C4
MAIN AVE S	Choteau	400	499	37-A3,36-D3
MAIN ST E	Dutton	400	499	42-C2,42-D2
MIDDLEFORK RD	Teton	422	499	03-D2
MIDDLEFORK RD	Teton	500	727	04-A2,04-A3,03-D2
MAIN AVE N	Choteau	500	599	34-C4
MAIN AVE S	Choteau	500	501	37-A3
MAIN ST E	Dutton	500	551	42-D2
MAIN AVE S	Choteau	502	508	37-A3
MAIN AVE S	Choteau	506	599	37-A3
MERIDIAN RD	Teton	524	616	26-D1
MAIN ST E	Dutton	552	651	42-D2
MAIN AVE S	Choteau	600	699	37-A3,37-A4
MAIN AVE N	Choteau	600	699	34-C4
MAIN ST E	Dutton	652	699	41-C2,42-D2
MAIN AVE N	Choteau	700	799	34-C4
MAIN AVE N	Choteau	800	821	34-C4
MAIN AVE N	Choteau	822	850	34-C4
MAIN AVE N	Choteau	851	899	34-C3,34-C4
MAIN AVE N	Choteau	900	999	34-C3
MAIN AVE N	Choteau	1000	1020	34-B3,34-C3
MAIN AVE N	Choteau	1021	1099	34-B3
MAIN AVE N	Choteau	1100	1209	34-B3
MIDWAY RD W	Teton	1224	1325	05-D1
MIDWAY RD W	Teton	1326	1417	05-D1
MIDWAY RD W	Teton	1418	1445	05-C1
MIDWAY RD W	Teton	1446	1547	05-C1
MIDWAY RD W	Teton	1548	1655	05-B1,05-C1

N

Road Name	Community	Min	Max	Page & Grid
N DIVISION LN	Teton	1	25	62-A3,62-A4,69-C1
N DIVISION LN	Fairfield	26	45	62-A3
N DIVISION LN	Fairfield	46	47	62-A3
N DIVISION LN	Fairfield	48	51	62-A3
N DIVISION LN	Fairfield	52	55	62-A3

N

Road Name	Community	Min	Max	Page & Grid
N DIVISION LN	Teton	56	89	62-A2,62-A3
N DIVISION LN	Teton	90	99	62-A2
N 9TH RD NE	Teton	200	249	50-D2
N DIVISION LN	Teton	200	299	61-B3
N DIVISION LN	Teton	300	311	61-B2,61-B3
N DIVISION LN	Teton	312	315	61-B2
N DIVISION LN	Teton	316	327	61-B2
N DIVISION LN	Teton	328	399	61-B2,61-C2
N DIVISION LN	Teton	400	497	61-C1,61-C2
N DIVISION LN	Teton	498	699	50-B4,61-C1
N DIVISION LN	Teton	700	799	50-B3,50-B4
N 2ND RD SW	Teton	700	749	68-B2
N 26TH RD NW	Teton	800	823	12-A3
N DIVISION LN	Teton	800	899	50-B2,50-B3
N 26TH RD NW	Teton	824	849	12-A3
N 27TH RD NW	Teton	824	899	12-A2,11-D2
N DIVISION LN	Teton	900	999	50-B2,50-C2
N 1ST RD SW	Teton	900	999	67-D1
N 27TH RD NW	Teton	900	947	11-D2
N 27TH RD NW	Teton	948	999	11-D2
N 27TH RD NW	Teton	1000	1101	11-C2,11-D2
N DIVISION LN	Teton	1000	1099	50-C1,50-C2
N DIVISION LN	Teton	1100	1103	50-C1
N 27TH RD NW	Teton	1102	1199	11-C2
N DIVISION LN	Teton	1104	1199	50-C1
N DIVISION LN	Teton	1200	1299	39-B4,50-C1
N DIVISION LN	Teton	1300	1399	39-B3,39-B4
N DIVISION LN	Teton	1600	1699	39-B2,39-C1,39-C2
N DIVISION LN	Teton	2100	2199	24-B2,24-B3,24-C2
N DIVISION LN	Teton	2200	2299	24-C1,24-C2
N DIVISION LN	Teton	2300	2489	13-B4,24-C1
N DIVISION LN	Teton	2490	2521	13-B4

O

Road Name	Community	Min	Max	Page & Grid
O'NEIL RD	Teton	1	85	48-C1,48-D1
OTNESS LN	Teton	1	25	34-D3,34-D4

O

Road Name	Community	Min	Max	Page & Grid
OTHALA LN	Teton	1	100	22-D2
O'NEIL RD	Teton	86	136	48-D1
O'NEIL RD	Teton	137	172	49-A1,48-D1

P

Road Name	Community	Min	Max	Page & Grid
PEEBLES CUTACROSS RD	Teton	1	115	31-D1,20-D4
PISHKUN RD	Teton	1	183	48-A1,48-A2,47-D1,47-D2
PELZMAN RD	Teton	1	159	21-B3,21-B4,21-C3
PISHKUN ACCESS RD	Teton	1	263	58-A2,58-A3
PISHKUN CANAL RD	Teton	1	127	66-C1,66-D1,66-D2
PRIEST BUTTE RD	Teton	1	197	49-B2,49-B3,49-C3
PARK AVE	Choteau	1	99	36-D1
PUMP ACCESS RD	Teton	1	179	57-C2,57-D2
PERKINS RD	Bynum	1	5	74-D2,10-D4
PERKINS RD	Teton	6	61	11-A3,74-D2,10-D3,10-D4
PEEBLES CUTACROSS RD	Teton	116	495	31-C2,31-C3,31-D1,31-D2
PISHKUN CANAL RD	Teton	128	217	66-C1
PELZMAN RD	Teton	160	251	21-C2,21-C3
PUMP ACCESS RD	Teton	180	209	57-C2
PISHKUN RD	Teton	184	229	48-A2,47-D2
PRIEST BUTTE RD	Teton	198	291	49-B2
PUMP ACCESS RD	Teton	210	251	57-C2
PISHKUN CANAL RD	Teton	218	865	58-A4,66-B1,66-C1,57-D3,57-D4
PISHKUN RD	Teton	230	335	47-D2,47-D3
PELZMAN RD	Teton	252	293	21-C2
PUMP ACCESS RD	Teton	252	265	57-C2
PISHKUN ACCESS RD	Teton	264	303	58-A2,57-D2
PUMP ACCESS RD	Teton	266	351	57-C2
PRIEST BUTTE RD	Teton	292	377	49-B2
PELZMAN RD	Teton	294	503	21-C1,21-C2
PISHKUN ACCESS RD	Teton	304	389	57-D1,57-D2
PISHKUN RD	Teton	336	635	47-B2,47-C2,47-C3,47-D3
PRIEST BUTTE RD	Teton	378	531	49-A1,49-B1,49-B2
PISHKUN ACCESS RD	Teton	390	495	57-D1
PELZMAN RD	Teton	504	529	10-B4,21-C1
PRIEST BUTTE RD	Teton	532	537	49-A1,38-A4

P

Road Name	Community	Min	Max	Page & Grid
PRIEST BUTTE RD	Teton	538	547	38-A4
PISHKUN RD	Teton	636	1097	47-A4,47-B2,47-B3,47-B4,57-D1,46-D4
PISHKUN CANAL RD	Teton	866	1147	57-C2,57-C3,57-D3
PISHKUN RD	Teton	1098	1177	57-D1
PISHKUN CANAL RD	Teton	1148	1237	57-C2
PISHKUN RD	Teton	1178	1189	57-D1
PISHKUN RD	Teton	1190	1473	57-B1,57-C1,57-D1
PISHKUN CANAL RD	Teton	1238	1333	57-B1,57-B2,57-C2
PISHKUN CANAL RD	Teton	1334	1603	57-A2,57-B1,57-B2
PISHKUN RD	Teton	1474	1485	57-B1
PISHKUN CANAL RD	Teton	1604	1653	57-A2
PISHKUN CANAL RD	Teton	1654	1843	57-A2,56-C2,56-D2
PISHKUN CANAL RD	Teton	1844	1937	56-C2,56-C3
PISHKUN CANAL RD	Teton	1938	2069	56-B3,56-C3
PISHKUN CANAL RD	Teton	2070	2475	56-A4,56-B3,56-B4,55-D4
PISHKUN CANAL RD	Teton	2476	2477	55-D4
PISHKUN CANAL RD	Teton	2478	2487	55-D4

R

Road Name	Community	Min	Max	Page & Grid
RATTLESNAKE RD	Teton	1	153	49-A1,49-A2,49-B2,48-D1,48-D2
RAILROAD RD	Teton	1	99	05-A2,05-A3,73-C1,73-C2,73-C3
RAINBOW AVE	Power	1	299	77-D3,52-D4,77-D4
RICHEM RD	Teton	1	51	34-A3,34-B3
RODEO RD	Choteau	1	99	37-A2
ROLLOFF SITE RD	Teton	1	231	35-A1,38-A2,35-B1,35-B2,35-B3
RAINBOW RD	Teton	20	129	64-A4,79-B3,64-B4,79-B4,79-C2,79-C3,79-D2
RICE AVE	Choteau	50	99	35-B4
RAILROAD RD	Teton	100	149	05-A2
RICE AVE	Choteau	100	199	35-B4
RODEO RD	Choteau	100	299	37-A2
RAILROAD RD	Teton	150	225	05-A2
RICE AVE	Choteau	200	299	35-B4
RAILROAD RD	Teton	226	267	05-A2
RAILROAD RD	Teton	268	319	05-A2,05-B2
RICE AVE	Choteau	300	399	35-B3,35-B4
RAINBOW AVE	Power	300	799	77-D1,77-D2,52-D3,77-D3,52-D4

R

Road Name	Community	Min	Max	Page & Grid
RAILROAD RD	Teton	320	395	05-B2
RAINBOW AVE	Teton	802	811	77-D1,52-D3
RAINBOW AVE	Teton	812	863	53-A3,52-D3

S

Road Name	Community	Min	Max	Page & Grid
S DIVISION LN	Teton	1	99	69-C1
S BELLVIEW RD	Teton	1	239	47-A2,47-B2
SOUTH FORK RD	Teton	1	97	75-B3,19-B4,75-C3,19-C4
SHERMAN LN	Teton	1	51	36-A2,36-B2,33-D3
STENSON LN	Teton	1	33	34-A2,34-B2
SIMMS FAIRFIELD RD	Out Of County	1	47	72-D2
STOTT RD	Teton	1	207	21-A2,21-A3,20-D3,20-D4
SAYLOR RD	Teton	1	429	33-A2,33-B2,33-C1,33-C2,32-D2
SIMMS ASHUELOT RD	Teton	1	30	72-D2
SIMMS FAIRFIELD RD	Teton	48	63	72-D2
SHERMAN LN	Teton	52	137	33-C3,33-D3
SIMMS FAIRFIELD RD	Teton	64	115	72-D1,72-D2
SOUTH FORK RD	Teton	98	107	75-B3,19-B4
S DIVISION LN	Teton	100	199	69-B1,69-B2,69-C1,69-C2
S 1ST ST W	Bynum	100	199	74-C3,10-D4
SOUTH FORK RD	Teton	108	121	75-B3,19-B4
SIMMS FAIRFIELD RD	Teton	116	167	72-D1
SOUTH FORK RD	Teton	122	150	75-A4,75-B3,19-B4,75-B4
SOUTH FORK RD	Teton	151	235	75-A4,30-B1,19-B4
SIMMS FAIRFIELD RD	Teton	168	299	69-D4
SIMMS FAIRFIELD RD	Teton	168	299	
SIMMS FAIRFIELD RD	Teton	168	299	72-D1
SIMMS FAIRFIELD RD	Teton	168	299	69-D4
SIMMS FAIRFIELD RD	Teton	168	299	72-D1
S DIVISION LN	Teton	200	303	69-B2,69-B3,69-C2
SHERMAN AVE	Choteau	200	251	35-B4
STOTT RD	Teton	208	223	21-A2
SOUTH FORK RD	Teton	236	301	30-B1,19-B4
S BELLVIEW RD	Teton	240	607	47-A2,46-B2,46-B3,46-C3,46-D3
SOUTH FORK RD	Teton	302	349	19-A4,19-B4
S DIVISION LN	Teton	304	355	69-B3

S

Road Name	Community	Min	Max	Page & Grid
SHINING MOUNTAIN RD	Teton	308	403	14-B3,14-B4
SHINING MOUNTAIN RD	Teton	308	403	14-B3
SIMMS FAIRFIELD RD	Teton	324	569	
SIMMS FAIRFIELD RD	Teton	324	569	
SOUTH FORK RD	Teton	350	463	19-A4,18-D4
S DIVISION LN	Teton	356	379	69-B3
S DIVISION LN	Teton	380	489	69-B3,69-B4
SHINING MOUNTAIN RD	Teton	404	513	14-B4
SOUTH FORK RD	Teton	464	951	29-B1,29-B2,29-C1,29-D1,18-D4
S DIVISION LN	Teton	490	589	69-B4
SHINING MOUNTAIN RD	Teton	514	707	25-B1,25-B2,14-B4
SIMMS FAIRFIELD RD	Teton	570	722	
SIMMS FAIRFIELD RD	Teton	570	722	
S DIVISION LN	Teton	590	643	72-B1,69-B4
S DIVISION LN	Teton	644	679	72-B1
S DIVISION LN	Teton	644	679	72-B1
S 1ST RD SW	Teton	750	799	68-A1,68-B1
S 4TH RD SW	Teton	1120	1199	67-B3,67-C3
S 3RD RD SW	Teton	1220	1250	67-B3
S 3RD RD SW	Teton	1251	1299	67-B3
S 2ND RD SW	Teton	1400	1499	67-A2,66-D2
SUNRIVER CANYON RD	Teton	2170	2219	55-B4,65-C1
SUNRIVER CANYON RD	Teton	2220	2375	65-B1,55-B4,78-C4
SUNRIVER CANYON RD	Teton	2376	2383	55-B4,78-C4
SUNRIVER CANYON RD	Teton	2384	2407	55-B4,78-B4,78-C4
SUNRIVER CANYON RD	Teton	2408	2415	55-B4,78-B4
SUNRIVER CANYON RD	Teton	2416	2461	65-B1,55-B4,78-B4
SUNRIVER CANYON RD	Teton	2462	2489	65-B1
SUNRIVER CANYON RD	Teton	2490	2507	65-B1

T

Road Name	Community	Min	Max	Page & Grid
TETON CANYON LOOP	Teton	1	119	75-B1,75-B2,19-B4,75-C2,19-C3,19-C4
TETON CANYON RD	Teton	1	249	33-A1,22-A4,33-B1
TETON AVE	Power	1	99	77-B4,52-D4
TUNNEL LAKE RD	Teton	1	105	56-C2,56-C3
TEE SIX RANCH RD	Teton	1	161	09-A2,09-B2,09-B3

T

Road Name	Community	Min	Max	Page & Grid
TUMBLEWEED LN	Teton	1	25	35-A3
TRM RANCH RD	Teton	18	65	02-B1
TRM RANCH RD	Teton	66	249	02-B1,02-B2
TETON AVE	Power	100	199	77-B3,77-B4,52-D4
TETON AVE	Power	200	299	77-B3,52-D4
TETON CANYON RD	Teton	250	313	22-A4,21-D4
TETON AVE	Power	300	367	77-B3,52-D4
TETON CANYON RD	Teton	314	359	21-D4
TETON CANYON RD	Teton	360	549	21-C4,21-D4
TETON AVE	Power	368	455	77-B2,77-B3,52-D4
TETON AVE	Power	456	565	77-B2,52-D4
TETON CANYON RD	Teton	550	577	21-B4,21-C4
TETON AVE	Power	566	599	77-B2,52-D4
TETON CANYON RD	Teton	578	879	21-A4,21-B4,20-D4
TETON AVE	Power	600	699	77-B1,77-B2,52-D3,52-D4
TETON CANYON RD	Teton	880	915	20-D4
TETON CANYON RD	Teton	916	965	20-D4
TETON CANYON RD	Teton	966	977	20-D4
TETON CANYON RD	Teton	978	1039	20-C4,20-D4
TETON CANYON RD	Teton	1040	1209	20-B4,20-C4
TETON CANYON RD	Teton	1210	1277	20-B4
TETON CANYON RD	Teton	1278	1357	20-A4,20-B4
TETON CANYON RD	Teton	1358	1665	20-A4,19-C4,75-D2,19-D4
TETON CANYON RD	Teton	1666	1679	75-C2,19-C4,75-D2
TETON CANYON RD	Teton	1680	1693	75-C2,19-C4
TETON CANYON RD	Teton	1694	1779	75-B2,19-B4,75-C2,19-C4
TETON CANYON RD	Teton	1780	2093	75-A2,19-A4,75-B2,19-B4
TETON CANYON RD	Teton	2094	2247	19-A4,18-D4
TETON CANYON RD	Teton	2248	2955	18-A1,18-A2,18-B2,18-C2,18-C3,18-C4,18-D4
TETON CANYON RD	Teton	2956	3271	18-A1,07-A4

U

Road Name	Community	Min	Max	Page & Grid
UPPER TRM RANCH RD	Teton	1	39	02-B1

V

Road Name	Community	Min	Max	Page & Grid
VOORHEES RD	Teton	1	11	34-B2,34-B3

W

Road Name	Community	Min	Max	Page & Grid
W PENDROY RD	Teton	1	309	04-B3,04-C3,04-D3
W MORTIMER RD	Teton	1	63	78-B2,78-B3,55-B4,78-B4
W GYPSY BASIN RD	Teton	1	563	03-A2,03-B2,03-C1,03-C2,03-D2
W DIVISION ST	Choteau	1	99	36-C2,36-D2
WHITETAIL RD	Teton	1	15	78-B3,55-B4,78-B4
W BYPASS RD S	Dutton	1	9	42-D2,42-D3
W DEEP CREEK RD	Teton	1	325	45-C1,45-D1
W BYPASS RD N	Dutton	1	19	42-C2,42-D2
W 1ST LN SE	Teton	1	100	69-C1,80-C1,69-C2,80-C2,80-C3
WHITETAIL RD	Teton	16	25	78-B3,55-B4
W BYPASS RD N	Dutton	20	59	42-C1,42-C2
WYOMING AVE	Pendroy	24	99	05-A3,73-B3
W BYPASS RD N	Dutton	60	71	42-C1
W BYPASS RD N	Dutton	72	97	41-C1,42-C1
W BYPASS RD N	Dutton	98	163	41-C1
WYOMING AVE	Pendroy	100	199	05-A3,73-B3
W DIVISION ST	Choteau	100	199	36-C2
W 7TH LN SW	Teton	126	149	68-B1,68-B2
W DIVISION ST	Choteau	200	299	36-C2
W DIVISION ST	Choteau	300	399	36-C2
W PENDROY RD	Teton	310	447	04-A3,04-B3
W DEEP CREEK RD	Teton	326	500	45-B1,45-C1
W 12TH LN SW	Teton	374	399	67-B3
W DIVISION ST	Choteau	400	411	36-C2
W DIVISION ST	Choteau	412	699	36-C2
W PENDROY RD	Teton	448	689	04-A3,03-C3,03-D3
WEST VALLEY RD	Teton	622	825	13-A1,13-B1,13-C1
W PENDROY RD	Teton	690	1235	03-A3,03-B3,03-C3
W DIVISION ST	Choteau	700	799	36-B2,36-C2
W DIVISION ST	Choteau	800	899	36-B2
W DIVISION ST	Choteau	900	999	36-B2
W DIVISION RD	Teton	1000	1099	67-C1,59-C4,67-D1,59-D4
W DIVISION ST	Choteau	1000	1049	36-B2
W DIVISION ST	Teton	1050	1201	36-B2
W DIVISION RD	Teton	1100	1199	59-B4,67-C1,59-C4
W PENDROY RD	Teton	1236	1499	03-A2,03-A3
W 18TH LN NE	Teton	1400	1499	43-B2,43-B3

W

Road Name	Community	Min	Max	Page & Grid
W PENDROY RD	Teton	1500	1753	03-A2,02-B2,02-C2,02-D2
W PENDROY RD	Teton	1754	2040	02-A2,02-A3,02-B2
W 8TH LN NW	Teton	1901	1923	23-A4,76-B2,76-B3,76-B4
W 8TH LN NW	Teton	1924	1942	23-A4,76-B2,76-C2,76-D2
W 8TH LN NW	Teton	1943	1965	23-A4,76-D2,76-D3,76-D4
W 7TH LN NE	Dutton	1982	2071	25-C2,25-C3

Y

Road Name	Community	Min	Max	Page & Grid
YOUNG RD	Teton	1	185	66-B2,66-B3,66-C3
YOUNG RD	Teton	186	263	66-B2
YOUNG RD	Teton	264	267	66-B2
YOUNG RD	Teton	268	331	66-B1,66-B2
YOUNG RD	Teton	332	381	66-B1
YOUNG RD	Teton	382	490	66-A1,66-B1
YOUNG RD	Teton	492	603	66-A1,58-A4,57-D4
YOUNG RD	Teton	604	629	57-D4
YOUNG RD	Teton	630	833	57-C4,57-D4
YOUNG RD	Teton	834	857	57-C4
YOUNG RD	Teton	858	925	57-B3,57-B4,57-C4
YOUNG RD	Teton	926	996	57-B3,57-B4